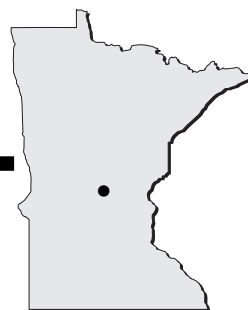


Little Falls - LXL

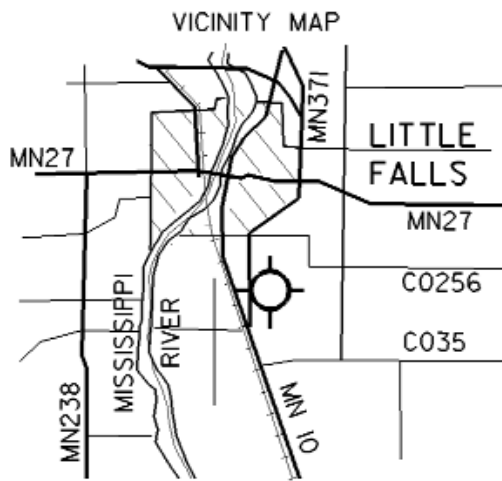


- Airport Manager:** Tom Olson - 320-616-5525 - lxl@littlefallswireless.com
- Contact Person:** Big Sky Aviation, Inc. - 320-616-5525 - bigsky@littlefallswireless.com
- Chamber of Com:** 320-632-5155 - www.littlefallsmnchamber.com
- Aero Cht Coord:** 9-G
- AWOS/ASOS:** 320-632-6791 - NDB 359
- MnWAS Loc/Hrs:** Arrival/Departure Building - same as attendance schedule
- Attended:** All/Mon-Fri/0800-1700
- Fuel:** 100LL
- Self Service Fuel:** Visa, Mastercard, Discover, American Express
- After Hrs Service:** 320-360-6661
- FBO(s):** Big Sky Aviation, Inc. - 320-616-5525 - bigsky@littlefallswireless.com
Prairie Aviation, Inc. - 320-250-0132 - 122.80 - matt.curtis@tmo.blackberry.net - www.prairieaviation.com
- Ground Transport:** Taxi - 320-632-4104
- Food Service:** Vending machines
- Dining:** Cabin Fever - 320-632-2356 - 3 miles
Perkins - 320-632-5610
Many fast food restaurants
- Lodging:** Country Inn - 320-632-1000
Super 8 Motel - 320-632-2351
AmericInn Motel - 320-632-1964
- Airport Events:** None reported
- Underwing Camp:** Yes
- Campgrounds:** Lindbergh State Park
- Golf Courses:** Public Course - 320-616-5520 - Holes: 18
- Local Attractions:** Lindbergh State Park
Lindbergh Interpretive Center
Pine Grove Park Zoo
Camp Ripley Military Museum
Boyhood home of Charles Lindbergh, visit his home and museum. Arts, crafts & antique auto show - second weekend of September
- Comments:** Prairie Aviation Inc. - has flight instruction & air tours - 320-250-0132

FIELD ELEV. 1123'

(LXL)

LITTLE FALLS



N

SEC. CH: TWIN CITIES (S)

LAT: 45° 57.0'

LONG: 94° 21.0'

COMM: CTAF: 122.8 (L)

AWOS: 359 NDB

MPLS CTR: 118.05

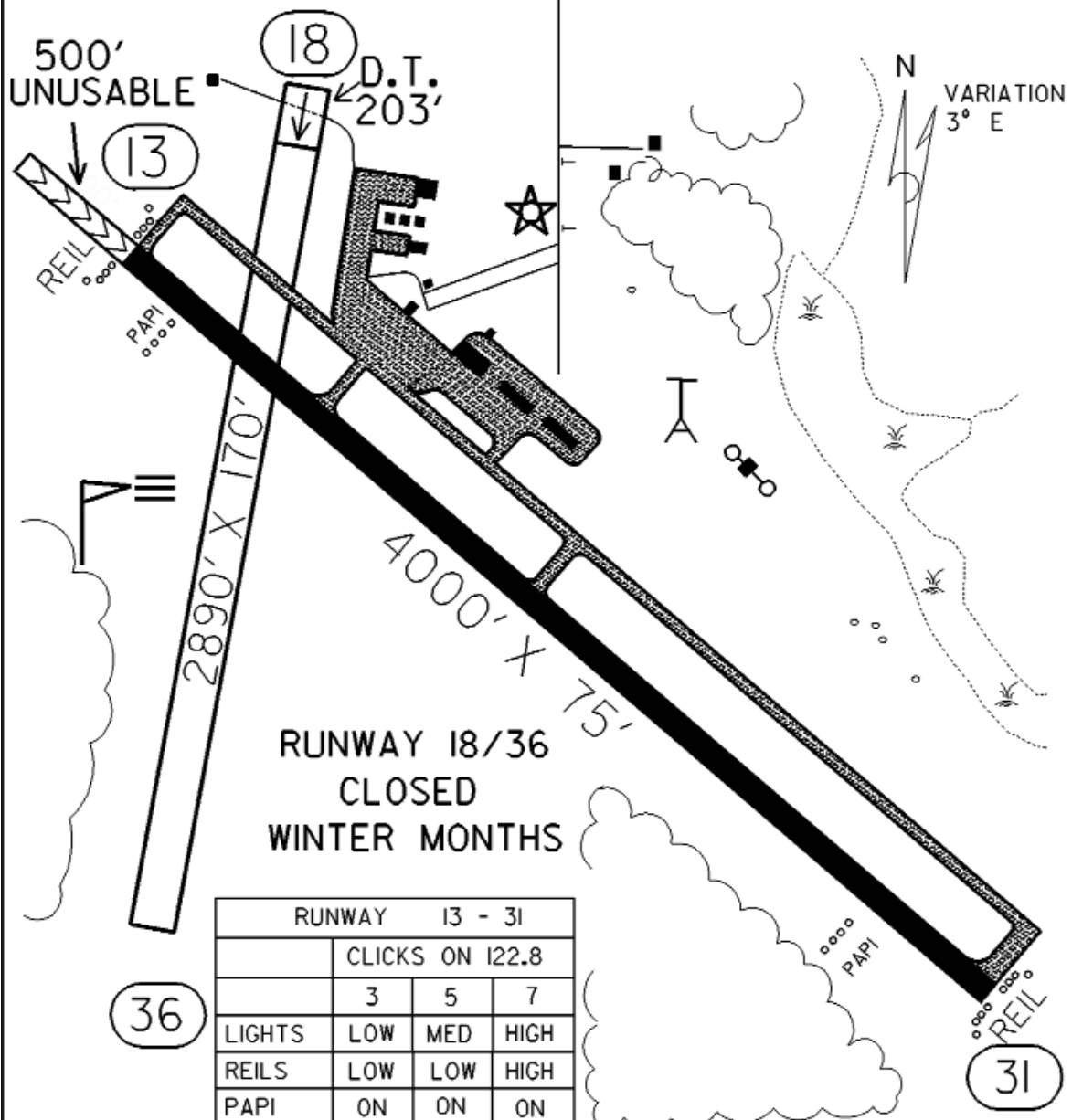
GCO: 121.725

RNAV: (BRD 116.9) R206 D27.4

NDB: (LXL) 359

TPA: 1923' (800')

APPROACH: GPS & NDB



36

RUNWAY 13 - 31			
	CLICKS ON 122.8		
	3	5	7
LIGHTS	LOW	MED	HIGH
REILS	LOW	LOW	HIGH
PAPI	ON	ON	ON

LITTLE FALLS - MORRISON COUNTY AIRPORT
(LINDBERGH FIELD)

LITTLE FALLS