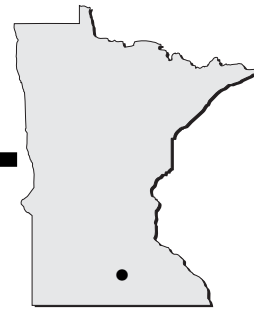


**Le Sueur - 12Y**  
**www.cityoflesueur.com**

---



**Airport Manager:** Dean Kunze - 507-665-2266 - [dkunze@cityoflesueur.com](mailto:dkunze@cityoflesueur.com)

**Contact Person:** Dean Kunze - 507-665-2266 - [dkunze@cityoflesueur.com](mailto:dkunze@cityoflesueur.com)

**Chamber of Com:** 507-665-2501 - [www.co.le-sueur.mn.us](http://www.co.le-sueur.mn.us)

**Aero Cht Coord:** 12-H

**AWOS/ASOS:** No

**MnWAS Loc/Hrs:** Administration Building - 24 hours

**Attended:** All/Mon-Fri/0800-1700

**Fuel:** 100LL

**Self Service Fuel:** Visa, Mastercard

**After Hrs Service:** None

**FBO(s):** Scott's Helicopter Services, Inc. - 507-665-4064 - [office@scottshelicopter.com](mailto:office@scottshelicopter.com) - [scottshelicopter.com](http://scottshelicopter.com)

**Ground Transport:** City transit bus

**Food Service:** None

**Dining:** The Le Sueur Diner - 1 mile

**Lodging:** Downtown Motel - 1 mile

**Airport Events:** None reported

**Underwing Camp:** Yes

**Campgrounds:** Peaceful Valley - 2 miles

**Golf Courses:** Le Sueur Country Club - ½ mile

**Local Attractions:** Mayo House & Museum  
Green Giant Museum

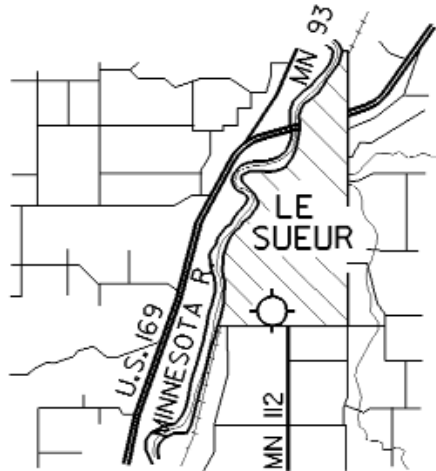
**Comments:** None

FIELD ELEV. 868'

(12Y)

LE SUEUR

VICINITY MAP



SEC. CH: OMAHA NORTH

LAT: 44° 26.3'

LONG: 93° 54.8'

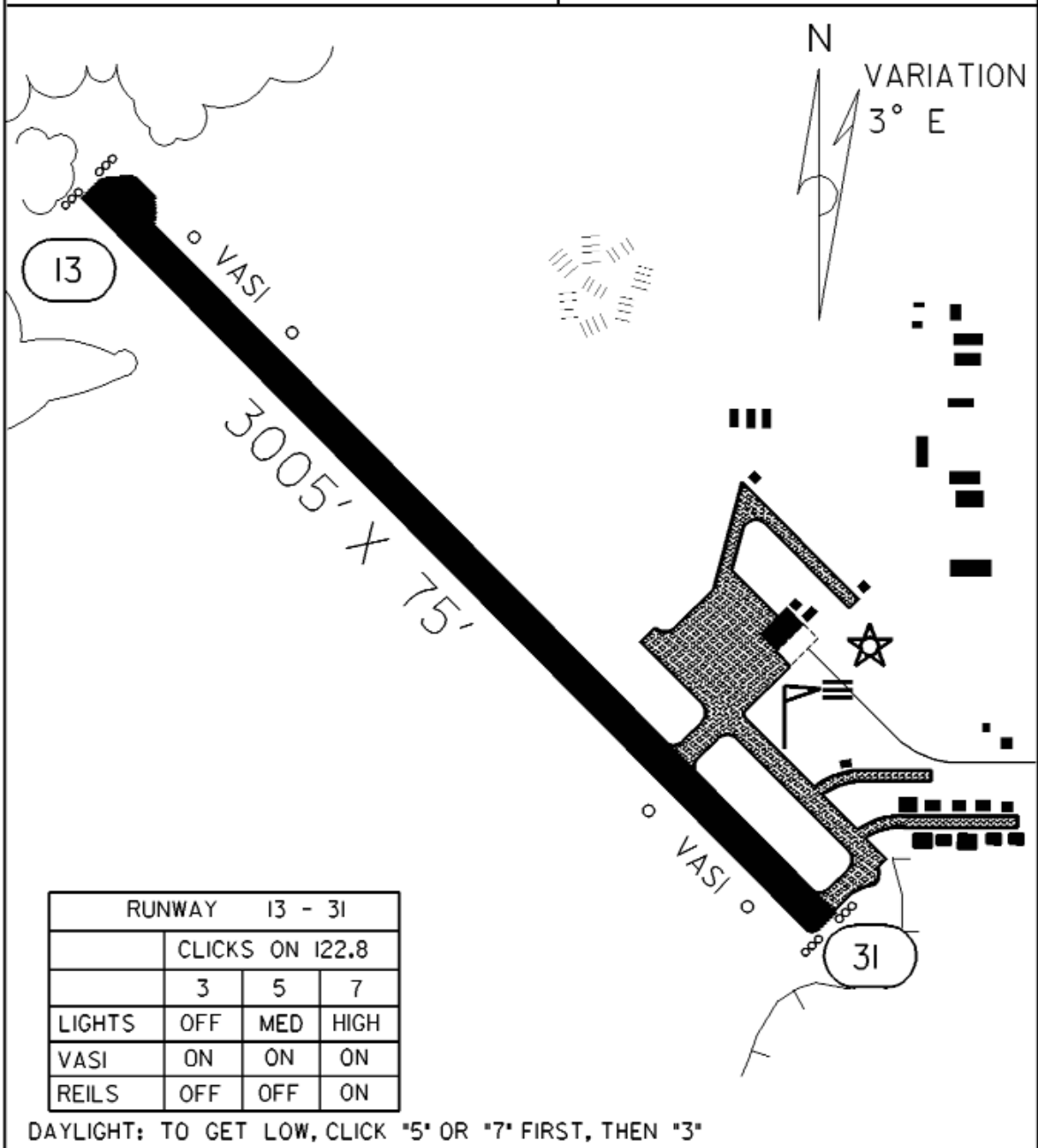
COMM:

CTAF: 122.9 ACTIVATE 122.8 (L)

MPLS CTR: 135.0

RNAV: (MKT 110.8) R353 DI3.1

TPA: 1668' (800')



RUNWAY 13 - 31			
	CLICKS ON 122.8		
	3	5	7
LIGHTS	OFF	MED	HIGH
VASI	ON	ON	ON
REILS	OFF	OFF	ON

DAYLIGHT: TO GET LOW, CLICK '5' OR '7' FIRST, THEN '3'

LE SUEUR MUNICIPAL AIRPORT

LE SUEUR