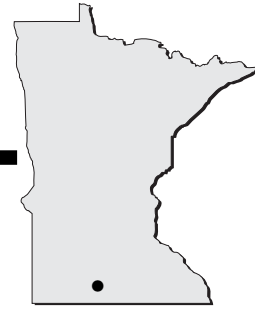


## Jackson - MJQ

---



**Airport Manager:** Paul Sanders - 507-847-3599  
**Contact Person:** Dean Albrecht - 507-847-4410 - [dalbrecht@cityofjacksonmn.com](mailto:dalbrecht@cityofjacksonmn.com)

**Chamber of Com:** 507-847-3867 - [www.jacksonmn.com](http://www.jacksonmn.com)

**Aero Cht Coord:** 13-F  
**AWOS/ASOS:** 507-847-5810 - NDB 353  
**MnWAS Loc/Hrs:** Arrival/Departure Building - 24 hours  
**Attended:** All/Mon-Fri/0800-1700  
**Fuel:** 100LL, Jet A  
**Self Service Fuel:** Visa, Mastercard, Multi-Serve  
**After Hrs Service:** 507-236-6688  
**FBO(s):** PS Aviation, Inc. - 507-847-3599 - [jmpsa@bevcomm.net](mailto:jmpsa@bevcomm.net)

**Ground Transport:** Courtesy car at airport  
**Food Service:** None  
**Dining:** Amigo's - 507-847-3212 - 1½ mile  
Garden Steakhouse - 507-847-3110 - ½ mile  
Santee - 507-847-3841 - ½ mile  
Burger King - 507-847-4647 - ½ mile  
Dairy Queen - 507-847-4662 - ½ mile  
China Restaurant - 507-847-2800 - 1 mile  
Pizza Ranch - 507-847-5555 - 1 mile  
**Lodging:** AmericInn - 507-847-2444 - ½ mile  
Earth Inn - 507-847-5603 - ½ mile  
Econlodge - 507-847-3110 - ½ mile  
Prairie Winds Motel - 507-847-2020 - 1 mile  
Super 8 Motel - 507-847-3498 - ½ mile  
**Airport Events:** Fly-In Breakfast - first Saturday in September after Labor Day

**Underwing Camp:** Yes  
**Campgrounds:** KOA Campgrounds - 507-847-3825 - ½ mile - swimming pool  
**Golf Courses:** Jackson Golf Course - 507-847-2660 - Holes: 9  
**Local Attractions:** Fort Belmont  
Kilen Woods State Park  
Sprint Car Racing every Saturday night - May-Labor Day - race days - third weekend in July  
Jackson County Fair - first weekend in August  
Jackson Speedway - [www.jacksonspeedway.com](http://www.jacksonspeedway.com)

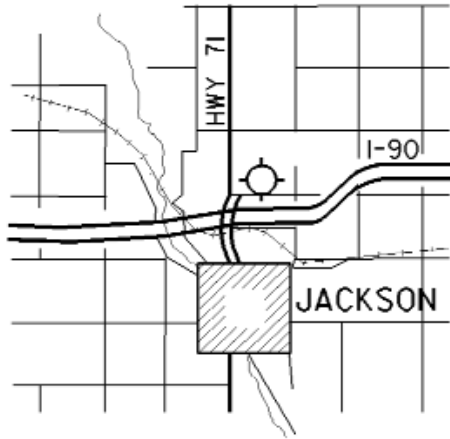
**Comments:** Chamber of Commerce e-mail - [chamber@jacksonmn.com](mailto:chamber@jacksonmn.com)

FIELD ELEV. 1446'

(MJQ)

JACKSON

VICINITY MAP



SEC. CH: OMAHA NORTH  
 LAT: 43° 39.0'  
 LONG: 94° 59.2'  
 COMM: CTAF: 122.8 (L)  
 AWOS: 353 NDB  
 MPLS CTR: 127.75  
 GCO: 121.725  
 RNAV: (FRM 110.2) R264 D24.6  
 NDB: (MJQ) 353  
 DME: (MJQ) 108.25  
 TPA: 2246' (800')  
 APPROACH: GPS, RNAV, NDB

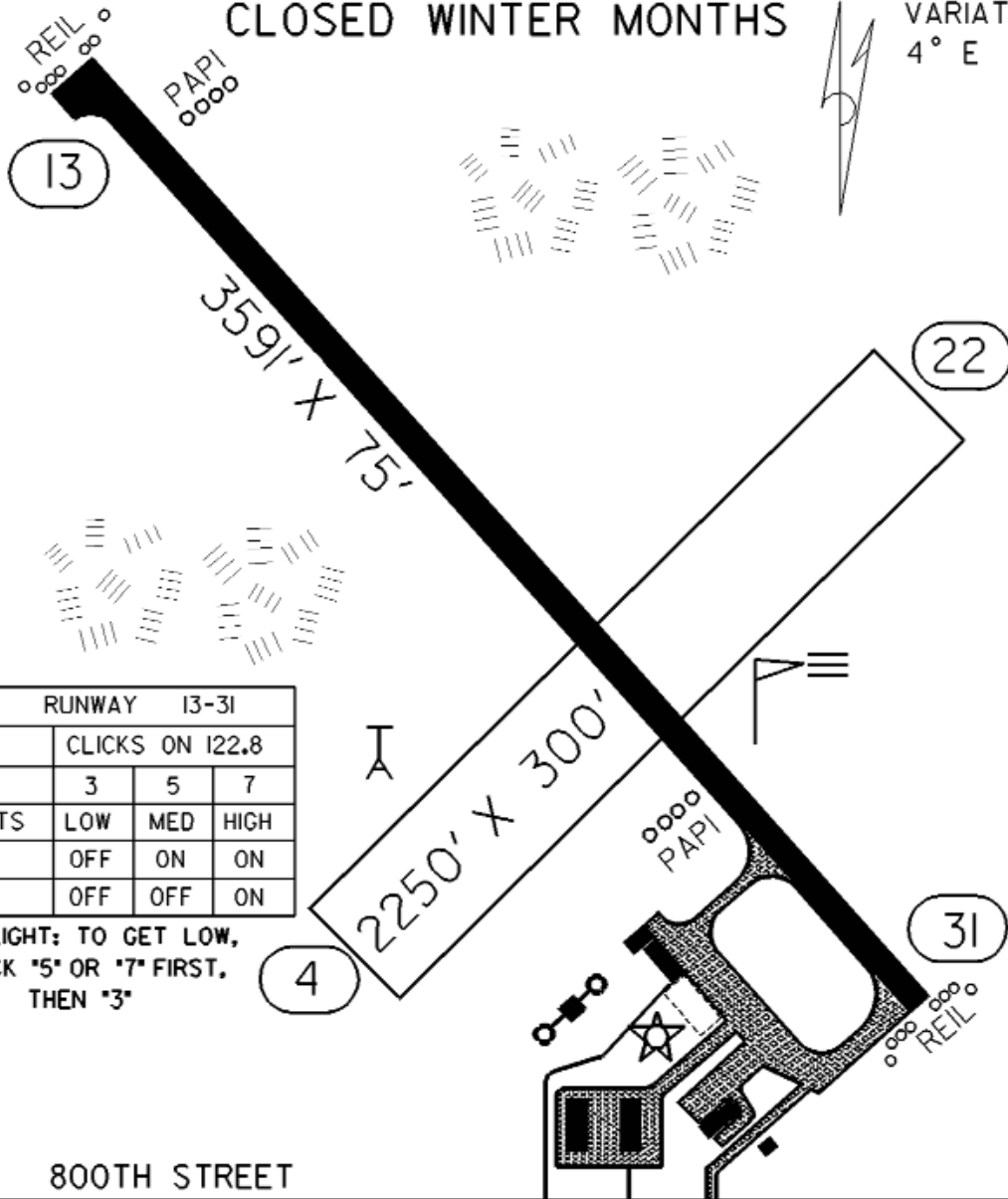


RUNWAY 4/22

CLOSED WINTER MONTHS



VARIATION 4° E



| RUNWAY 13-31 |                 |     |      |
|--------------|-----------------|-----|------|
|              | CLICKS ON 122.8 |     |      |
|              | 3               | 5   | 7    |
| LIGHTS       | LOW             | MED | HIGH |
| PAPI         | OFF             | ON  | ON   |
| REIL         | OFF             | OFF | ON   |

DAYLIGHT: TO GET LOW,  
 CLICK \*5\* OR \*7\* FIRST,  
 THEN \*3\*

800TH STREET

JACKSON MUNICIPAL AIRPORT

JACKSON