

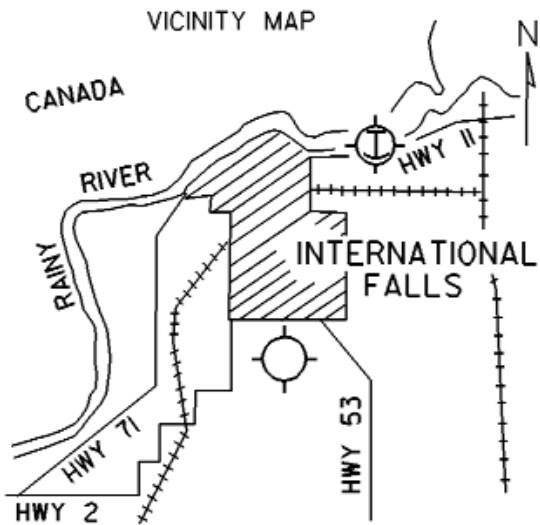
International Falls - Ø9I
www.internationalfallsairport.com



Airport Manager: Gary Skallman - 218-240-1412
Contact Person: Thor Einarson - 218-283-4461
Chamber of Com: 800-FALLS-MN - www.intlfalls.org
Aero Cht Coord: 3-I
AWOS/ASOS: 218-285-2996 - VHF 120.0
MnWAS Loc/Hrs: NA
Attended: Unattended
Fuel: 100LL
Self Service Fuel: No
After Hrs Service: 218-283-4461
FBO(s): None
Ground Transport: Arrowhead Transit - 218-283-3110
City Cab - 218-283-8635
Food Service: None
Dining: INTERNATIONAL FALLS: Barney's Family Restaurant - 218-283-3333; Chocolate Moose Restaurant - 218-283-8888; Dragon China Buffet - 218-283-2064; Giovanni's - 218-283-2064; Holiday Inn Riverfront Grill - 218-283-8000; Rose Garden Restaurant - 218-283-4551; Sandy's Place - 218-185-9108; Shor Lunch Café - 218-185-7483; Dairy Queen - 218-283-3428; Domino's Pizza - 218-283-3444; Hardees - 218-283-9945; McDonald's - 218-283-9500; Subway - 218-283-4555
RANIER: Grandma's Pantry -218-286-9108
Lodging: INTERNATIONAL FALLS: Budget Host Inn - 218-283-2577; Day's Inn - 218-283-8434; Falls Motel - 218-283-8434; Hilltop Motel - 218-283-2505; Holiday Inn - 218-283-8000; Northern Lights Motel - 218-283-2528; Rambler Motel - 218-283-8454; Super 8 Motel - 218-283-8811; TeePee Motel - 218-283-8494; Voyageur Motel - 218-283-9424
RANIER: Tara's Warf - 218-286-5699; Woody's Rainy Lake Resort - 218-286-5001
Airport Events: None reported
Underwing Camp: No
Campgrounds: INTERNATIONAL FALLS: Arnold's Campground & R.V. Park - 218-285-9100 - 3miles; International Voyageurs R.V. Park - 218-283-4679; Riverside Court - 218-283-2839 - 3 Miles
Golf Courses: Falls Country Club - 218-283-4491
Local Attractions: Rainy Lake; Boise Paper Tours; Bronco Nagurski Koochiching County Museum; Voyageurs National Park - 8½ miles
Comments: For fuel contact Einarson Flying Service, Inc. - 218-283-4461
National Weather Service - 218-283-8431
U.S. Customs - 218-283-2541 - contact FSS 123.6, 15 minutes prior to landing or call before takeoff
Area website - www.rainylake.org
City of International Falls Web Site - www.ci.international-falls.mn.us

WATER ELEV. 1110'

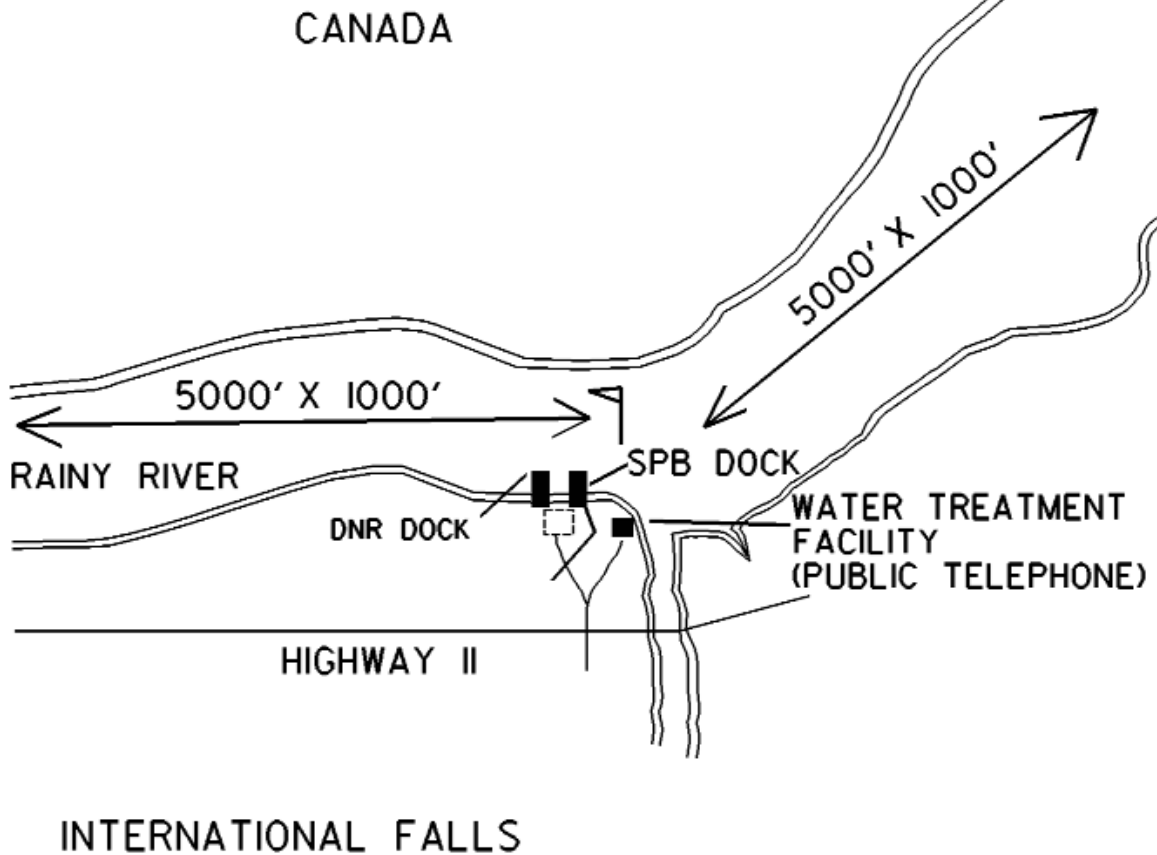

(09I) INTERNATIONAL FALLS



SEC. CH: TWIN CITIES (N)
 LAT: 48° 36.4'
 LONG: 93° 22.3'
 COMM: CTAF: 122.8
 ASOS: 120.0 VHF
 RCO FSS: 123.6
 MPLS CTR: 120.9
 RNAV: (INL 111.0) R18 D2.7
 TPA: 1710' (600')
 AIRPORT OF ENTRY



COMBINATION TO THE BUILDING IS 1215



INTERNATIONAL FALLS SPB INTERNATIONAL FALLS