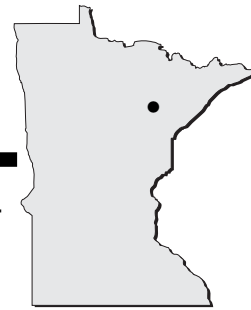


Hibbing - HIB
www.rangeregionalairport.com

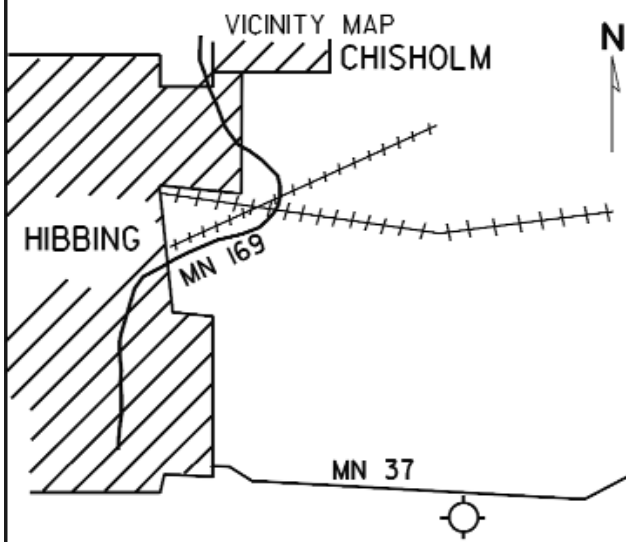


- Airport Manager:** Shaun Germolus - 218-262-3452 - shaun@rangeregionalairport.com
- Contact Person:** Barrett Ziemer - 218-262-3451 - barrett@rangeregionalairport.com
- AWOS/ASOS:** 218-263-8384 - VHF 126.425
- MnWAS Loc/Hrs:** Hibbing Fueling Facility - same as attendance schedule; Maintenance Facility - Mon-Sun, 6:00 A.M.-11:00 P.M.; Northern Helicopters - 8:00 A.M.-9:00 P.M.
- Attended:** All/All//0500-2400
- Fuel:** 100LL, Jet A
- After Hrs Service:** 218-263-4353
- FBO(s):** Hibbing Fueling Facility - 218-262-4353 - maureen@rangeregionalairport.com - www.rangeregionalairport.com
- Businesses:** Delta Airlines-Regional Elite-Mesaba Airlines - 218-262-1391
Life Link III
Midwest Aircraft Refinishing - 218-404-0314 - contact@midwestaircraftrefinishing.com - www.midwestaircraftrefinishing.com
Northern Helicopters - 218-262-0099 - 123.0 - brian@northernhelicopters.com - www.northernhelicopters.com
TNT Airworks LLC - 218-263-4238 - 123.00 - tntairworkslc@msn.com
- Ground Transport:** Hibbing Taxi - 218-263-5065; ACAR Auto Rental - 218-263-8943; Hertz - 218-263-6435
- Food Service:** Vending machines; catering available upon request
- Dining:** Airway Inn - 218-263-9801 - 2 blocks
- Lodging:** Super 8 Motel - 218-263-8982 - 3 miles
Hibbing Park Hotel & Suites - 218-262-3481 - 6 miles
Chisholm Inn & Suites - 218-254-2000 - 11 miles
Holiday Inn Express - 218-741-7411 - 18 miles
- Airport Events:** None reported
- Underwing Camp:** Yes
- Campgrounds:** None reported
- Local Attractions:** Municipal Golf Course; Mesaba Country Club & Golf Course; Giants Ridge Golf Course; Minnesota Discovery Center; Hull Rust Mine; US Hockey Hall of Fame (Eveleth, MN)
- Comments:** Chisholm Area Chamber of Commerce - 800-422-0806; When Duluth approach is closed use MPLS CTR - 127.9; executive conference room available; private pilots' lounge; after hours service - call 218-263-4353 for advance reservations or find contact numbers posted in FBO ramp entrance.

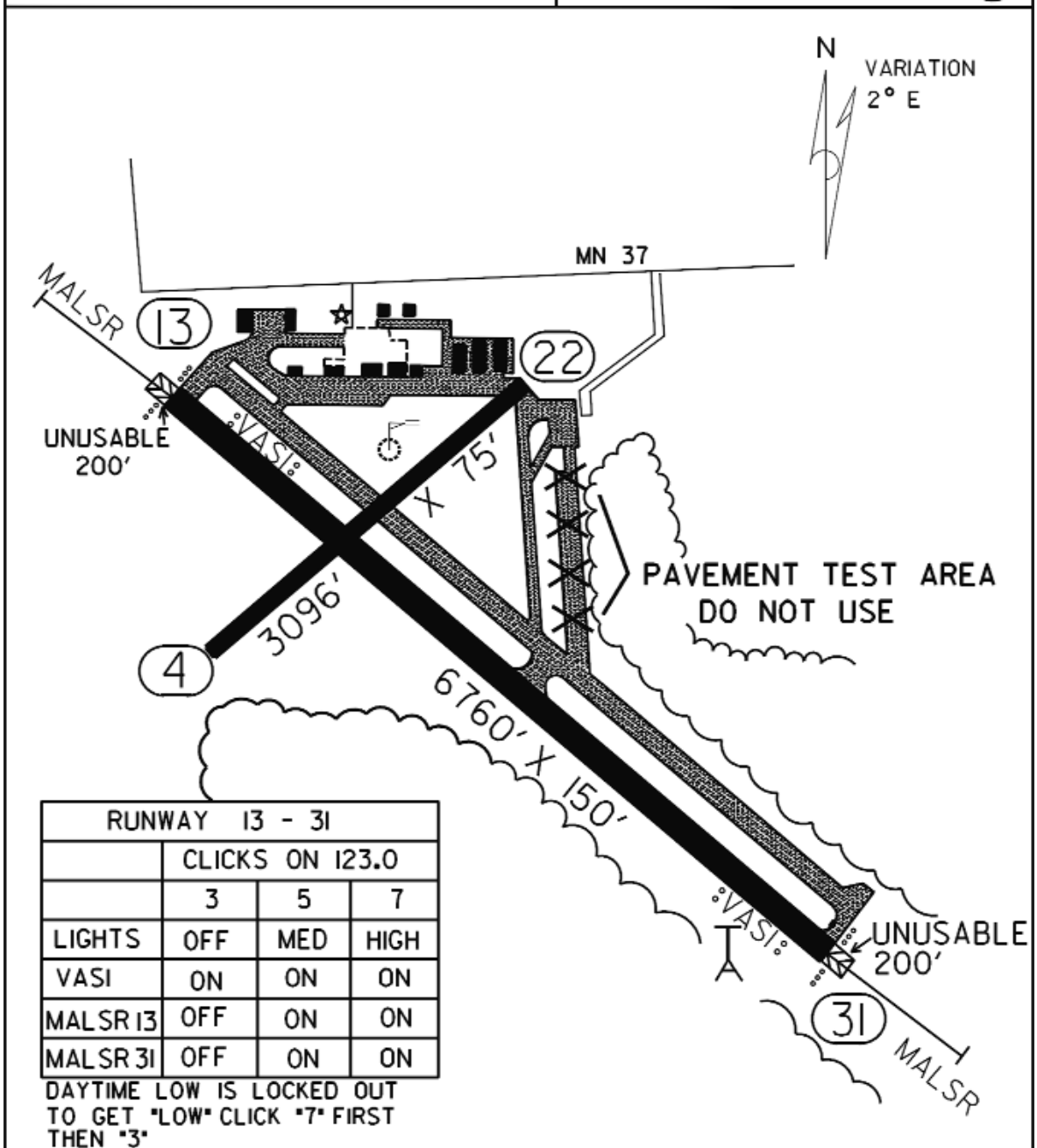
FIELD ELEV. 1353'

(HIB)

HIBBING



SEC. CH: GREEN BAY (N)
 LAT: 47° 23.2'
 LONG: 92° 50.3'
 COMM: CTAF: 123.0 (L)
 ASOS: 126.425 VHF
 RCO FSS: 122.6
 DLH APP: 125.45
 DLH CLNC DEL: 127.4
 MPLS CTR: 127.9
 TPA: 2350' (997')
 APPROACH: ILS, RNAV
 GPS, VOR, ILS/DME



RUNWAY 13 - 31			
CLICKS ON 123.0			
	3	5	7
LIGHTS	OFF	MED	HIGH
VASI	ON	ON	ON
MALSR 13	OFF	ON	ON
MALSR 31	OFF	ON	ON

DAYTIME LOW IS LOCKED OUT
 TO GET *LOW* CLICK *7* FIRST
 THEN *3*

RANGE REGIONAL AIRPORT

HIBBING