

## Grand Marais - ØG5

[www.royaero.com](http://www.royaero.com)

---

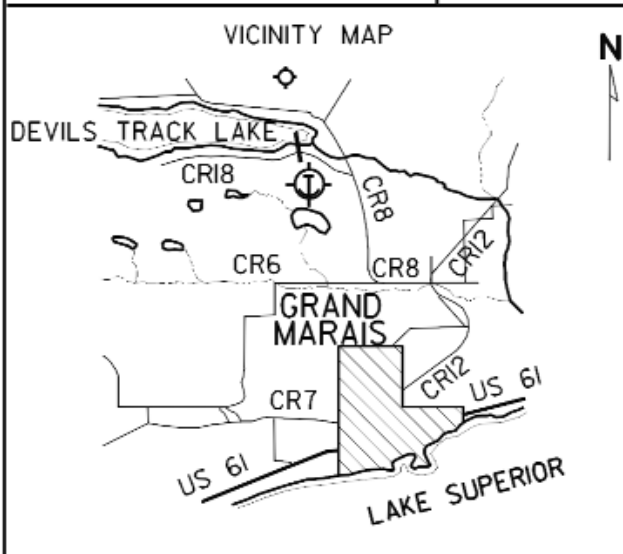


- Airport Manager:** Rodney Roy - 218-387-3024 - [airport@boreal.org](mailto:airport@boreal.org)
- Contact Person:** Dottie & Rodney Roy - 218-387-3024 - [airport@boreal.org](mailto:airport@boreal.org)
- AWOS/ASOS:** 218-387-1971 - VHF 119.925
- MnWAS Loc/Hrs:** Airport Arrival/Departure Building at CKC (main airport) 1 mile north - 24 hours
- Attended:** Unattended
- Fuel:** 100LL, Jet A - after hours call - 218-387-3024 or CTAF122.8
- After Hrs Service:** 218-387-3024
- FBO(s):** Roy Aero Service - 218-387-3024 - [airport@boreal.org](mailto:airport@boreal.org)
- Businesses:** None
- Ground Transport:** None
- Food Service:** Vending
- Dining:** The Landing - ¼ mile
- Lodging:** The Landing - ¼ mile
- Airport Events:** None reported
- Underwing Camp:** No
- Campgrounds:** Pine Mountain Campground - ½ mile  
Devil's Track Campground - 5 miles
- Local Attractions:** Gunflint Hills Golf Course - 4 miles  
Superior National at Lutsen Golf Course - 20 miles  
Harbor of Grand Marais  
Hiking  
Fishing  
Boating  
Mountain bike trails
- Comments:** Floating docks, access road & ramp  
U.S. Customs Landing Rights Airport - May 15 - October 15 - advance notice required - 218-387-1148 (9:00 A.M. - 5:00 P.M.) or 218-475-2244 (24 hours)  
Boreal Forest web site - [www.boreal.org](http://www.boreal.org)

WATER ELEV. 1635'

(ØG5)

GRAND MARAIS



N

SEC. CH: GREEN BAY (N)

LAT: 47° 49.0'

LONG: 90° 23.0'

COMM: CTAF: 122.8


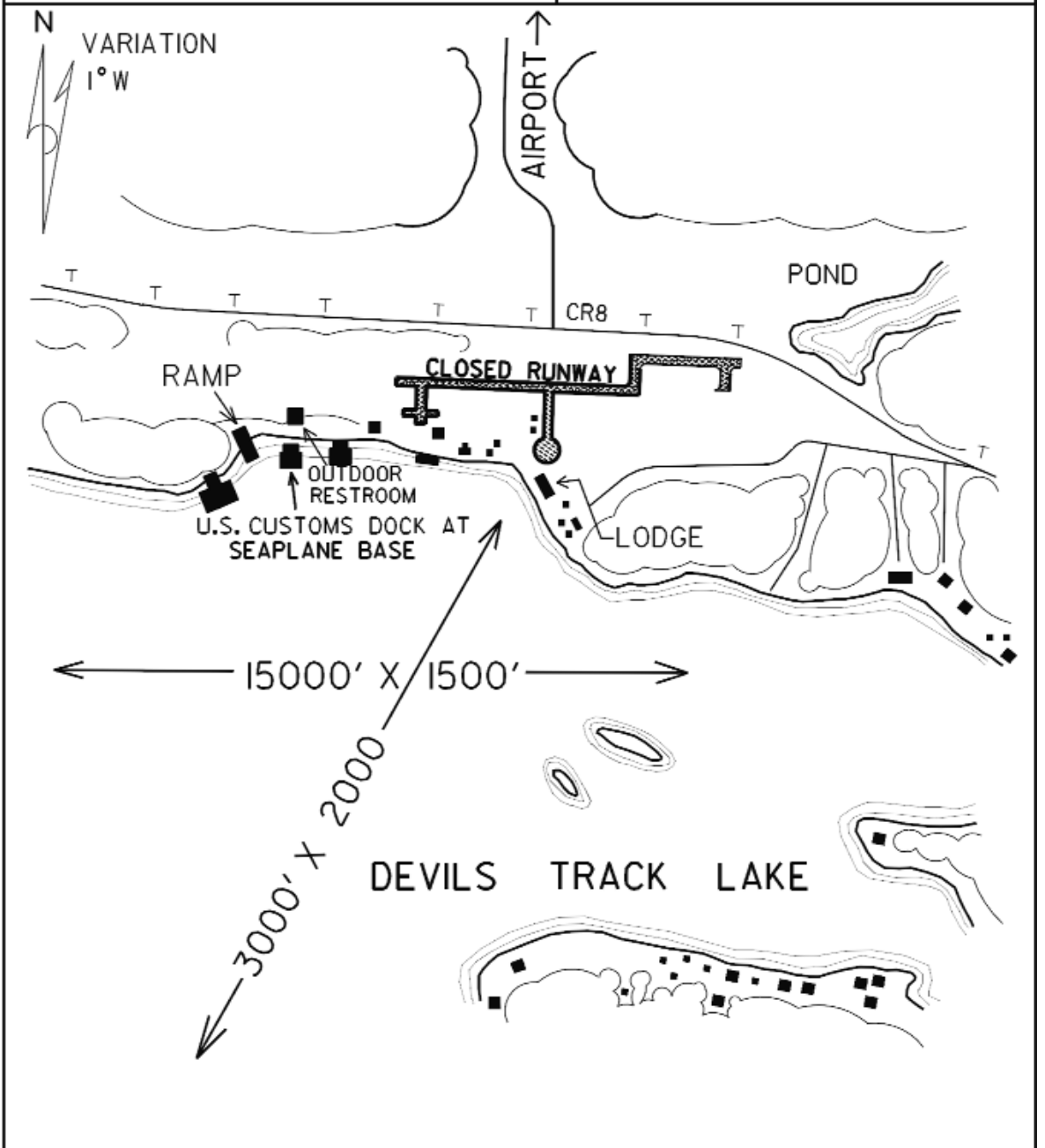
AWOS: 119.925 VHF

RCO FSS: 122.3

NDB: (CKC) 358

TPA: 2650' (1015')

LANDING RIGHTS AIRPORT

GRAND MARAIS-COOK COUNTY SPB GRAND MARAIS