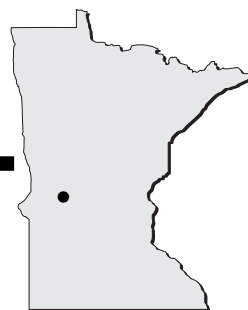


## Glenwood - GHW

---

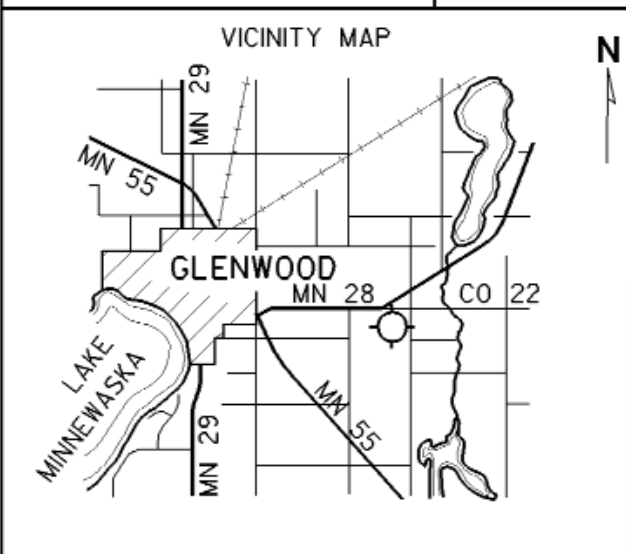



- Airport Manager:** Dave Iverson - 320-634-5433 - [glenwood@runestone.net](mailto:glenwood@runestone.net)
- Contact Person:** Dave Iverson - 320-634-5433 - [glenwood@runestone.net](mailto:glenwood@runestone.net)
- Chamber of Com:** 800-304-5666 - [www.glenwood-lakes-area.info](http://www.glenwood-lakes-area.info)
- Aero Cht Coord:** 9-E
- AWOS/ASOS:** 320-634-5660 - NDB 346
- MnWAS Loc/Hrs:** Arrival/Departure Building - 24 hours
- Attended:** All/Mon-Fri/0800-1700
- Fuel:** 100LL
- Self Service Fuel:** Visa, Mastercard, American Express
- After Hrs Service:** 320-634-4772
- FBO(s):** None
- Ground Transport:** Courtesy car, contact - Tanis Aircraft Products - 320-634-4772; Police - 320-634-4518
- Food Service:** None
- Dining:** Café Bella - 320-634-5202 - 3 miles  
Pizza Ranch - 320-634-4161 - 3 miles  
Subway - 320-634-5195 - 3 miles  
Torgy's on the Lake - 320-634-4311 - 5 miles  
Wild Ridge - 320-634-0689 - 2 miles  
A & W - 320-634-4320 - 2 miles  
Lakeside Ballroom - 320-634-0307 - 3 miles
- Lodging:** Scottwood Motel - 320-634-5105 - 2 miles
- Airport Events:** None reported
- Underwing Camp:** Yes
- Campgrounds:** Barsness Park - 320-634-5433; Woodlawn Resort - 763-634-3619; Hunt's Resort - 320-634-3323; Green Valley Resort - 320-634-4010; Thor's Resort - 320-554-3490; Canary Beach Resort - 320-554-2471
- Golf Courses:** Minnewaska Golf Club - 320-634-3680; Peter's Sunset Beach Resort & Golf Club - 320-634-4501
- Local Attractions:** Lake Minnewaska Valley Recreational Area; 2 city parks; campgrounds; resort
- Comments:** Minnewaska Valley is a very scenic, easy living recreational area. Glenwood is a well-balanced community with a strong industrial section, featuring Tanis Aircraft Products (320-634-4772), as well as 44 other industrial companies. For after hours access to Arrival/Departure Building use NDB frequency numbers to unlock combination on entry doors. Self-serve fuel operated by the City of Glenwood.

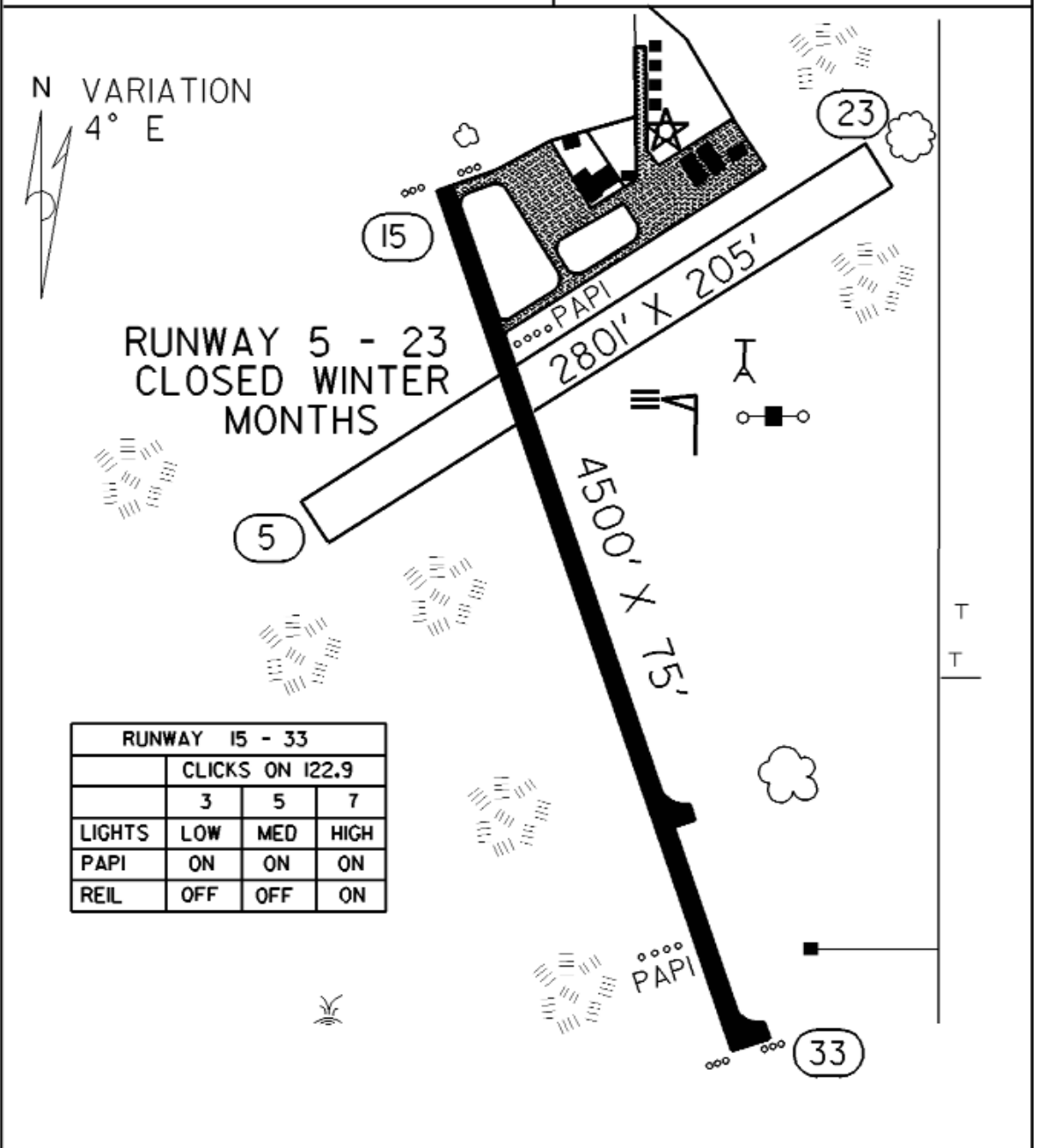
FIELD ELEV. 1393'

(GHW)

GLENWOOD



SEC. CH: TWIN CITIES (S)  
 LAT: 45° 38.6'  
 LONG: 95° 19.2'  
 COMM: CTAF: 122.9 (L)  
 AWOS: 346 NDB  
 MPLS CTR: 126.1  
 GCO: 121.725  
 RNAV: (AXN 112.8) R184 DI9.2  
 NDB: (GHW) 346  
 TPA: 2200' (807')   
 APPROACH: GPS & VOR



GLENWOOD MUNICIPAL AIRPORT

GLENWOOD