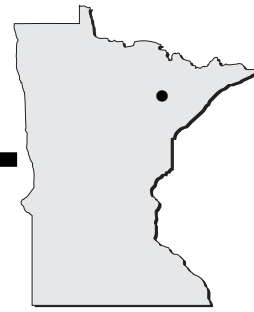


Eveleth - EVM



Airport Manager: Gary Ulman - 218-744-6175 - taconite@cpinternet.com

Contact Person: Gary Ulman - 218-744-1428 - taconite@cpinternet.com

Chamber of Com: 218-744-1940 - www.evelethmn.com

Aero Cht Coord: 6-K

AWOS/ASOS: 218-744-2369 - VOR 108.2

MnWAS Loc/Hrs: Arrival/Departure Building - same as attendance schedule

Attended: All/M-F/0800-1900, All/Sat/0800-1800, All/Sun/0900-1700

Fuel: 100LL, Jet A

Self Service Fuel: No

After Hrs Service: 218-258-3639

FBO(s): Taconite Aviation, Inc. - 218-744-1428 - 122.7 - taconite@cpinternet.com

Ground Transport: C & M Taxi - 218-749-4000
Second Avenue Auto - 218-749-6883

Food Service: Vending machine

Dining: K & B Restaurant - 218-744-2772 - 2 miles
Subway - 218-744-2673 - 3 miles
Village Inn - 218-749-8289 - 9 miles

Lodging: Koke's Motel - 218-744-4500 - 3 miles
Super 8 Motel - 218-744-1661 - 3 miles
AmericInn Motel - 218-741-7839 - 10 miles

Airport Events: None reported

Underwing Camp: Yes

Campgrounds: Ely Lake Campground - ½ mile
Biwabik Campground - 20 miles
Gilbert Sherwood Forest Campground - 7 miles

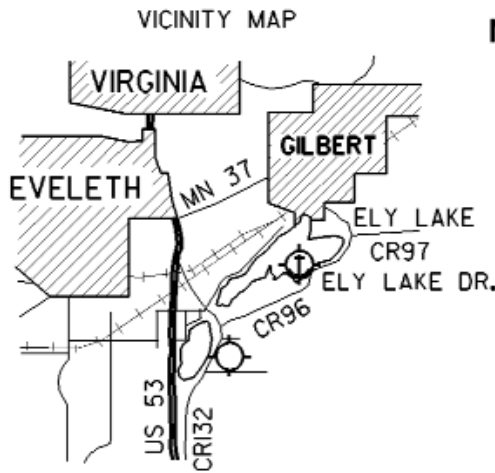
Golf Courses: Eveleth - 2 miles - Holes: 9
Giants Ridge - 25 miles - Holes: 18
Virginia - 12 miles - Holes: 18

Local Attractions: Hockey Hall of Fame
Giants Ridge Ski Area
Mine views & tours

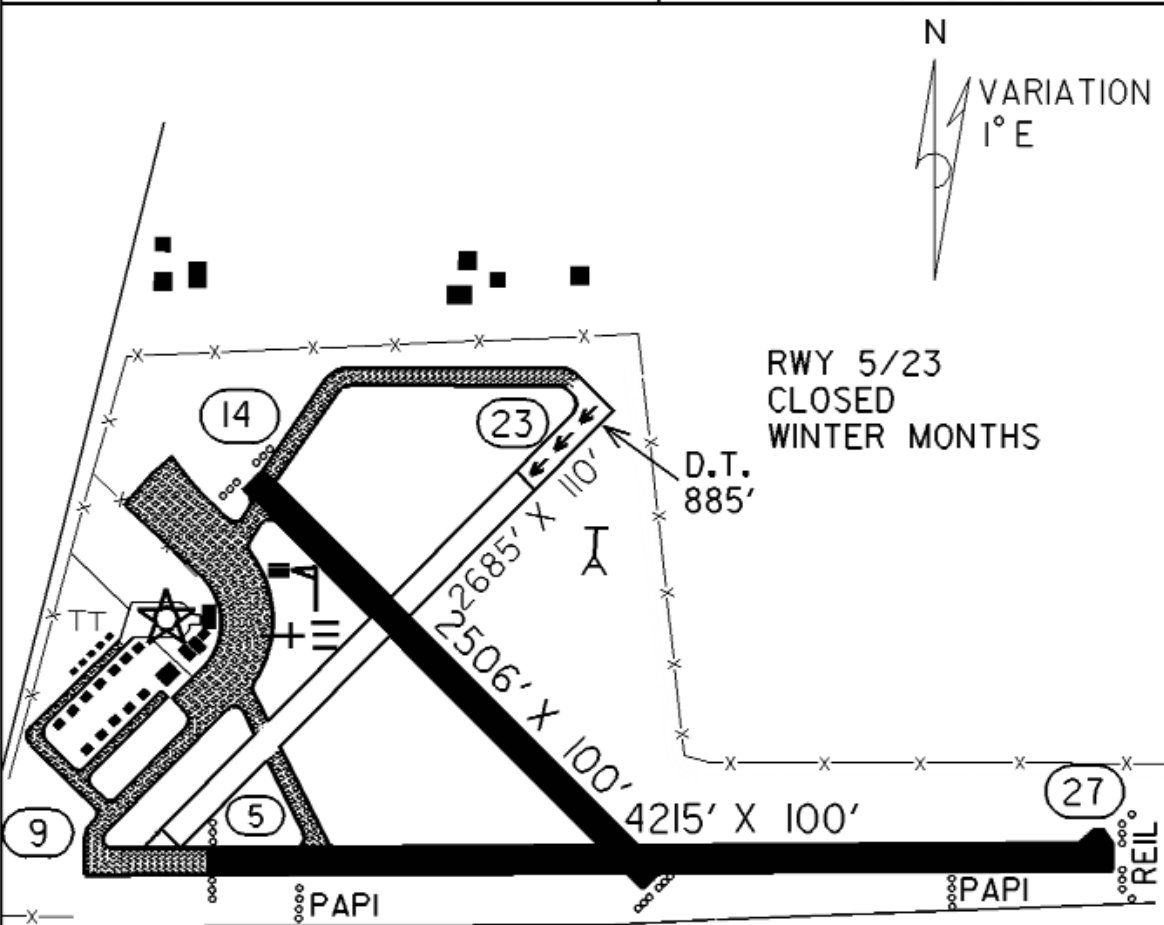
Comments: When Duluth approach is closed use MPLS CTR - 127.9

FIELD ELEV. 1378'

(EVM) EVELETH-VIRGINIA



SEC. CH: GREEN BAY (N)
 LAT: 47° 25.5'
 LONG: 92° 29.9'
 COMM: CTAF: 122.7 (L)
 AWOS: 108.2 VOR
 RCO FSS: 122.45
 DLH APP: 125.45
 MPLS CTR: 127.9
 RNAV: (EVM 108.2) AT FIELD
 TPA: 2380' (1002')
 APPROACH: VOR/DME,
 GPS & VOR



△ (32)

RUNWAY 9 - 27			
	CLICKS ON 122.7		
	3	5	7
LIGHTS	LOW	MED	HIGH
REIL	LOW	MED	HIGH
PAPI	ON	ON	ON

RUNWAY 14 - 32			
	CLICKS ON 122.7		
	3	5	7
LIGHTS	LOW	MED	HIGH

EVELETH-VIRGINIA MUNICIPAL AIRPORT

EVELETH-VIRGINIA