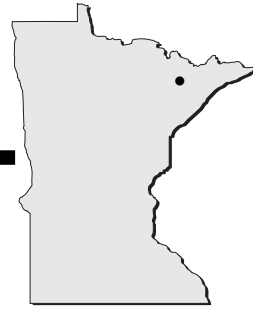


Ely - ELO



Airport Manager: Jim Preblich - 218-365-5600 - jim@preblich.com

Contact Person: Jim Preblich - 218-365-5600 - jim@preblich.com

AWOS/ASOS: 218-365-3814 - VHF 132.025

MnWAS Loc/Hrs: Arrival/Departure Building - Mon-Sun, 8:00 A.M.-5:00 P.M.

Attended: All/All/0800-1700

Fuel: 100LL, Jet A - after hours call 218-365-6335

After Hrs Service: 218-365-8103

FBO(s): J & A Enterprises - 218-365-5600 - 122.8 - jim@preblich.com

Businesses: None

Ground Transport: Rental cars - 218-365-5600

Food Service: None

Dining: Rockwood Bar & Grill - 218-365-4041 - 6 miles
Ely Steakhouse - 218-365-7412 - 6 miles

Lodging: Ely Motel - 218-365-3237 - 5 miles
Canoe On Inn - 218-365-4513 - 7 miles
Paddle Inn - 218-365-6036 - 5 miles
Grand Ely Lodge - 218-365-6565 - 9 miles
Northern Lights Lodge - 800-777-4406 - www.northern-lights-lodge.com - 5 miles

Airport Events: None reported

Underwing Camp: No

Campgrounds: U.S. Forest Service - 218-365-6185 - 7 miles

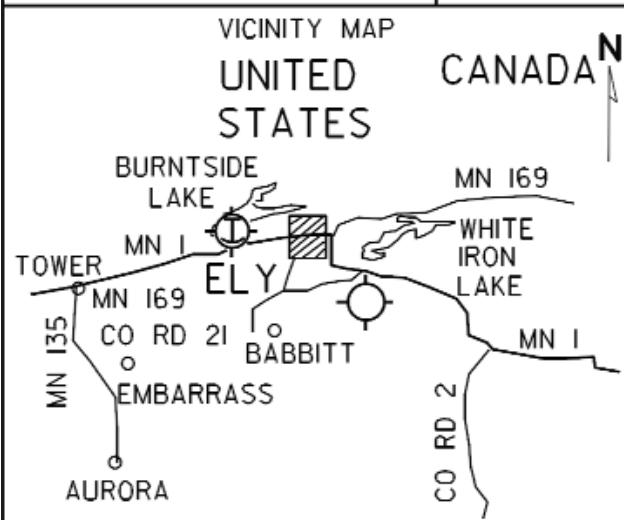
Local Attractions: Ely Golf Course - 218-365-5932 - 7 miles
International Wolf Center
Tower-Soudan Mine
Boundary Waters Wilderness Canoe Area

Comments: U.S. Customs - 218-365-3262 - on-call basis - May 1 - September 11
Additional servicing phone - 218-343-8774

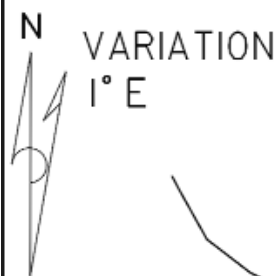
FIELD ELEV. 1456'

(ELO)

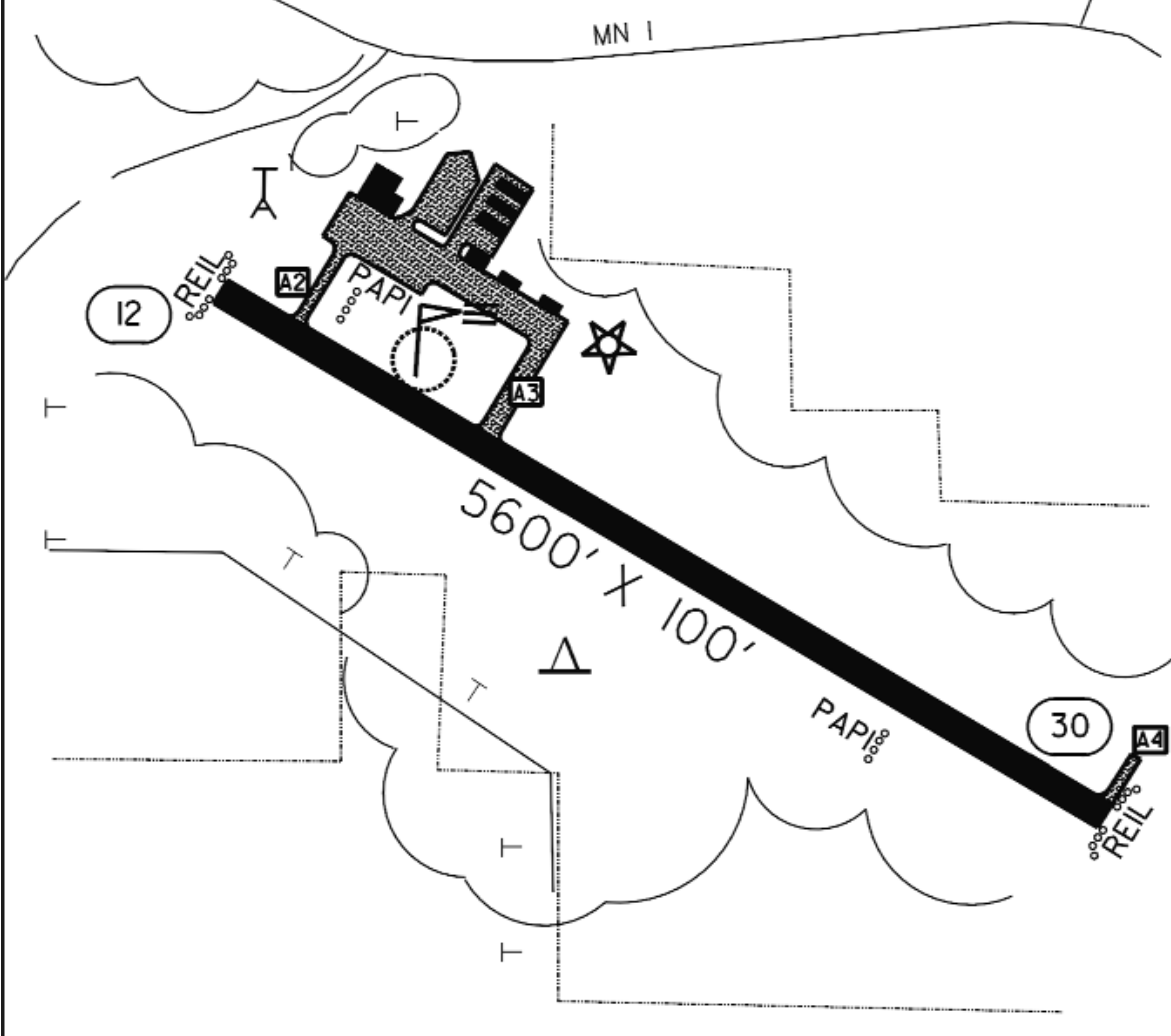
ELY



SEC. CH: GREEN BAY (N)
 LAT: 47° 49.5'
 LONG: 91° 49.8'
 COMM: CTAF: 122.8 (L)
 AWOS: 132.025 VHF
 RCO FSS: 122.1R 109.6T
 LANDING RIGHTS AIRPORT
 TPA: 2456' (1000')
 APPROACH: VOR/DME,
 GPS, RNAV, VOR



RUNWAY 12-30			
CLICKS ON 122.8			
	3	5	7
LIGHTS	LOW	MED	HIGH
PAPIS	OFF	ON	ON
REIL	OFF	OFF	ON



ELY MUNICIPAL AIRPORT

ELY