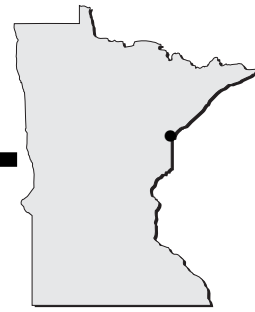


Duluth - 9MØ

www.NorthCountryAviation.com



Airport Manager: Neil Mathison - 218-721-4448
Contact Person: Neil Mathison - 218-721-4448
Chamber of Com: 218-722-5501 -
www.duluthchamber.com

Aero Cht Coord: 6-K
AWOS/ASOS: No
MnWAS Loc/Hrs: NA
Attended: Unattended
Fuel: None
Self Service Fuel: No
After Hrs Service: None
FBO(s): None
Ground Transport: Taxi
Food Service: None
Dining: Island Lake Inn - 218-721-4604 - 5 miles
Lodging: None
Airport Events: None reported
Underwing Camp: No
Campgrounds: Camping available at Island Lake - 5 miles
Golf Courses: Enger Golf Course - 218-723-3451
Local Attractions: Lake Superior
Canal Park

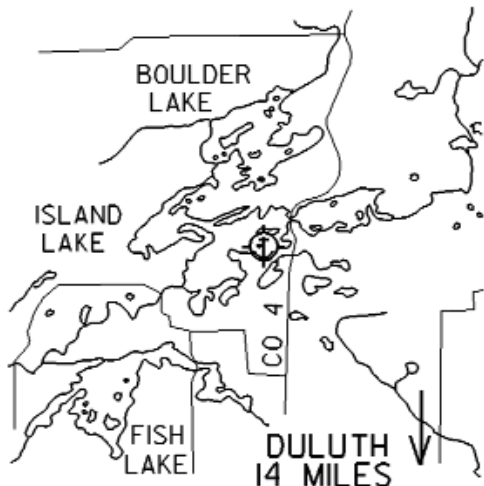
Comments: National Weather Service - 218-720-5255
100LL fuel available on an emergency basis only

WATER ELEV. 1370'

(9M0)

DULUTH

VICINITY MAP



N

SEC. CH: GREEN BAY (N)

LAT: 47° 00.9'

LONG: 92° 10.1'

COMM: CTAF: 122.7

RCO: 122.35

DULUTH APP: 125.45

RNAV: (DLH 112.6) R360 D10.7

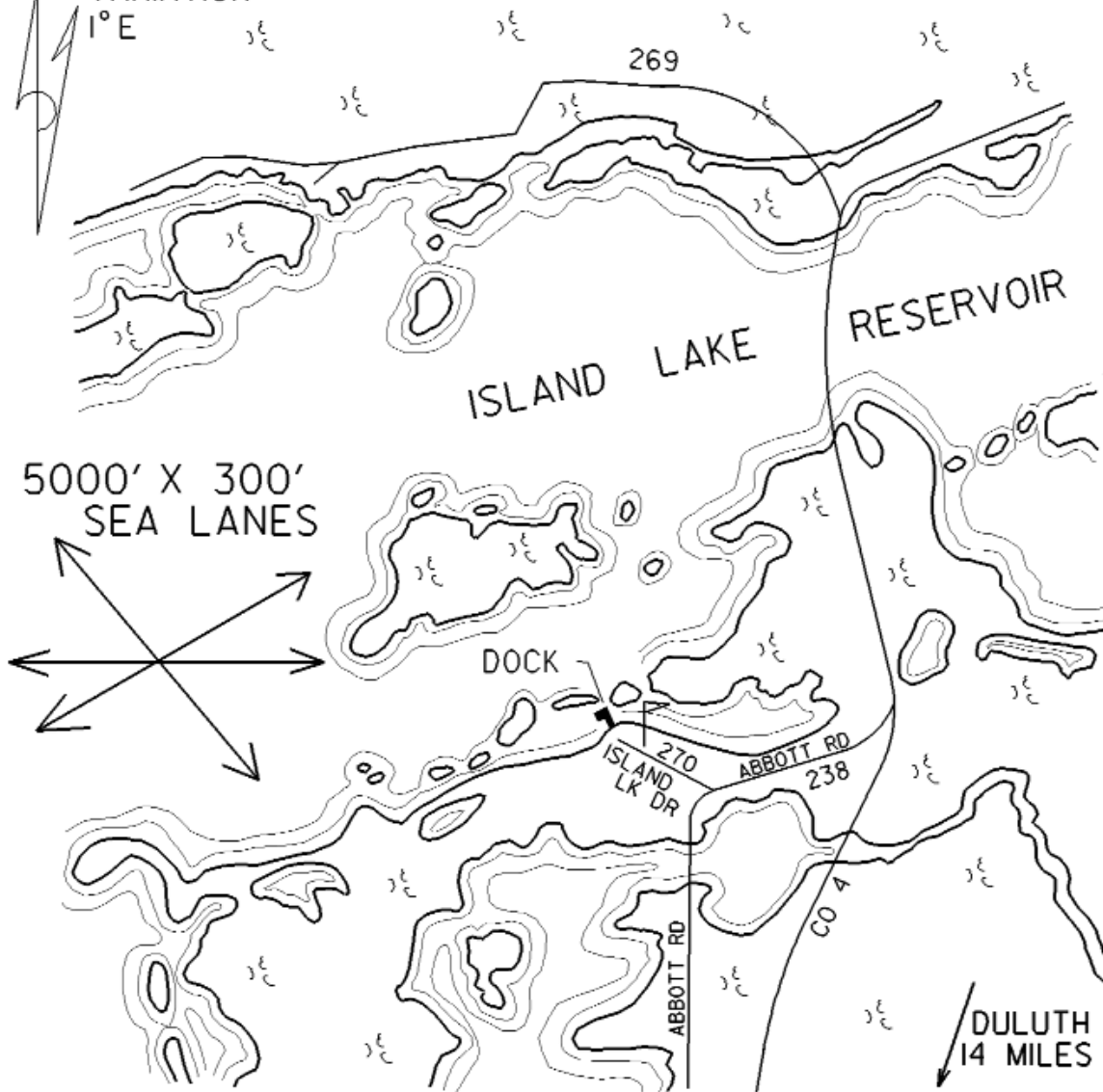
TPA: 2200' (830')



N

VARIATION

1° E



NORTH COUNTRY SEAPLANE BASE

DULUTH