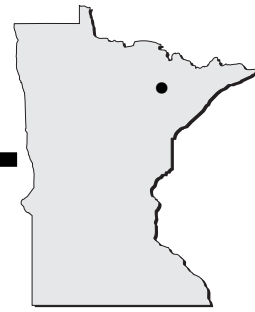


Cook - CQM



Airport Manager: Tom Woock - 218-666-2909 - tkwoock@cpinternet.com

Contact Person: Ernie Seppala - 218-666-9931

Chamber of Com: 800-648-5897 - www.cookminnesota.com

Aero Cht Coord: 5-J

AWOS/ASOS: 218-666-2539 - VHF 118.175

MnWAS Loc/Hrs: Arrival/Departure Building - 24 hours

Attended: All/All/0900-1300

Fuel: 100LL, Jet A

Self Service Fuel: Visa, Mastercard

After Hrs Service: 218-666-9931

FBO(s): None

Ground Transport: Waschke Family Chevy Rental - 218-666-5901 or 800-238-4545

Food Service: Snacks

Dining: South Switch; Montana Café; McDonald's; Subway - 2 miles

Lodging: Vermilion Motel - 218-666-2272 - 2 miles - shuttle service
Lake Resorts - shuttle service - call Chamber for details

Airport Events: Aviation Day Fly-In - call for date

Underwing Camp: Yes

Campgrounds: State & Federal Parks
Private campgrounds - call Chamber for details

Golf Courses: Vermilion Fairways - 5 miles - Holes: 9
Wolfridge - 5 miles
The Wilderness (Fortune Bay Casino) Golf Course - Holes: 18

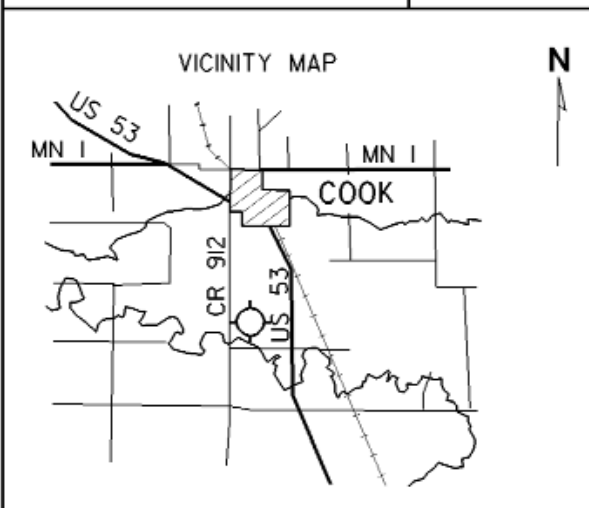
Local Attractions: Lake Vermilion; Elbow Lake; Vermilion River; Crane Lake; BWCA; Voyageurs; state & national parks; Giant's Ridge Recreational Area; International Wolf Center; Soudan Underground Mine Tours; Ironworld; Fortune Bay Casino; U.S. Forest Service Visitor Center; Laurentian Environmental Center; Orr Bog Walk; wilderness & civilized camping; boats; canoes; seaplane rides; fishing; hunting; guides & outfitters; snowmobiles; cross-country skiing on lakes & trails; Alpine skiing; ice fishing; shops; movie theater; library; friendly people

Comments: Additional airport contact phone - 866-875-3736

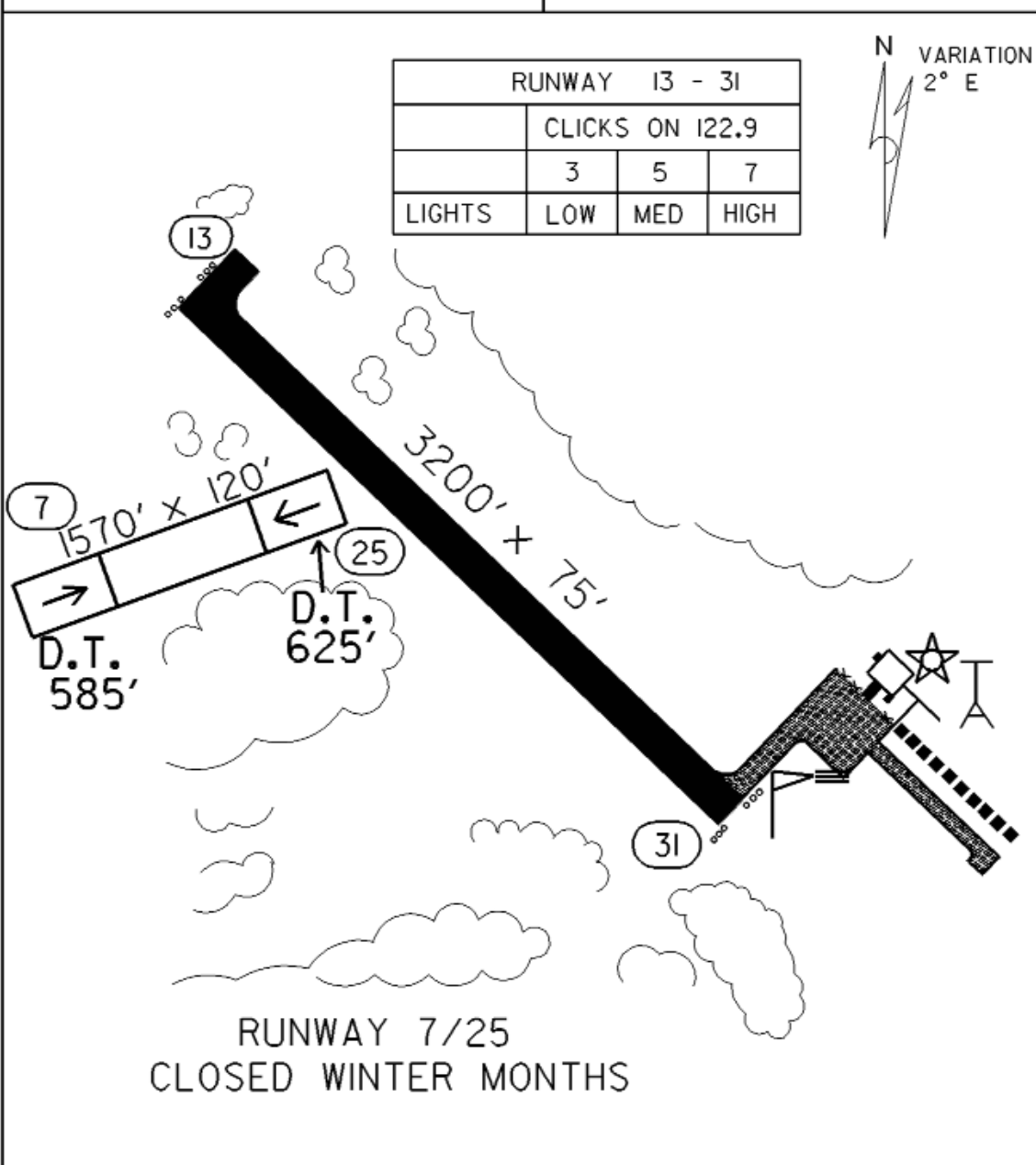
FIELD ELEV. 1327'

(COM)

COOK



SEC. CH: GREEN BAY NORTH
 LAT: 47° 49.3'
 LONG: 92° 41.4'
 COMM: CTAF: 122.9 (L)
 AWOS: 118.175 VHF
 FSS (EVELETH RCO): 122.45
 RNAV: (HIB 110.8) R359 D31.2
 TPA: 2327' (1000')
 APPROACH: RNAV, GPS



COOK MUNICIPAL AIRPORT

COOK