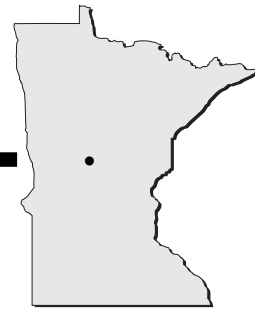


Clarissa - 8Y5



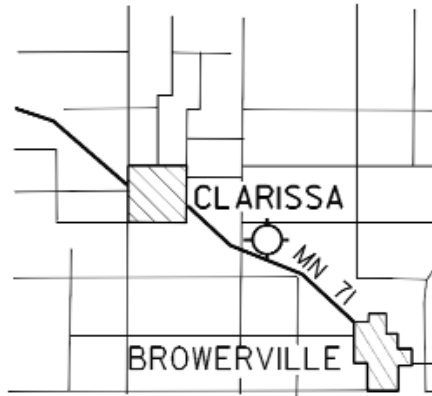
Airport Manager: Sue Kent - 218-756-2125 - clarissa@eaglevalleytel.net
Contact Person: Sue Kent - 218-756-2125 - clarissa@eaglevalleytel.net
AWOS/ASOS: No
MnWAS Loc/Hrs: NA
Attended: Unattended
Fuel: None
After Hrs Service: None
FBO(s): None
Businesses: None
Ground Transport: Can be arranged, call airport manager
Food Service: None
Dining: Farm House Café - 218-456-2266 - 2½ miles
Busy Bee Café - 218-756-2222 - 2½ miles
Lodging: Browerville Motel - 612-594-2248
Airport Events: None reported
Underwing Camp: No
Campgrounds: Clarissa City Park
Local Attractions: Double Eagle Golf & Supper Club - Eagle Bend - 218-738-5155
Fishing lakes in area
Comments: None

FIELD ELEV. 1308'

(8Y5)

CLARISSA

VICINITY MAP

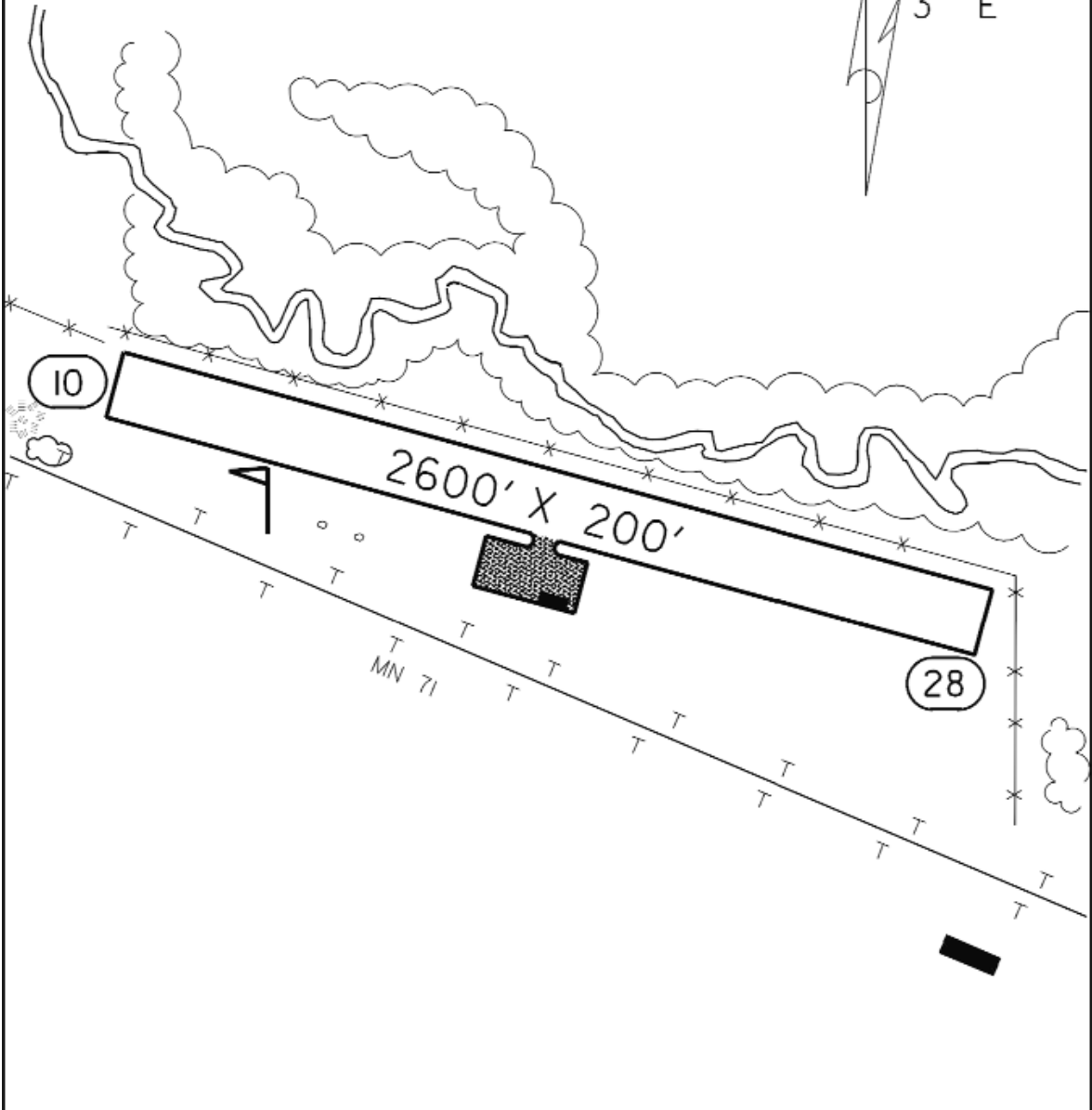


N
SEC. CH: TWIN CITIES (S)
LAT: 46° 06.8'
LONG: 94° 54.4'
COMM: CTAF: 122.9
MPLS CTR: 126.1
TPA: 2108' (800')



N VARIATION
3° E

A diagram showing a vertical line representing true north and a line tilted to the right representing magnetic north. The angle between them is labeled '3° E'.



CLARISSA MUNICIPAL AIRPORT

CLARISSA