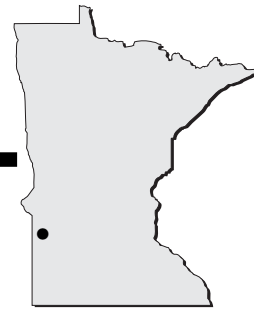


**Canby - CNB**  
canby.govoffice.com

---



**Airport Manager:** Matt Wagner - 507-829-9608 - [mathewwagner@hotmail.com](mailto:mathewwagner@hotmail.com)

**Contact Person:** Matt Wagner - 507-829-9608 - [mathewwagner@hotmail.com](mailto:mathewwagner@hotmail.com)

**Chamber of Com:** 507-223-5303 - [www.canbychamber.com](http://www.canbychamber.com)

**Aero Cht Coord:** 11-C

**AWOS/ASOS:** 507-223-5293 - VHF 118.575

**MnWAS Loc/Hrs:** Arrival/Departure Building 24 hours - door code is AWOS frequency

**Attended:** Unattended

**Fuel:** 100LL

**Self Service Fuel:** Visa, Mastercard

**After Hrs Service:** 507-829-9608

**FBO(s):** None

**Ground Transport:** Courtesy car by appointment

**Food Service:** Snacks and pop available

**Dining:** Numerous restaurants in City of Canby

**Lodging:** Tower Motel - 507-223-7284 - 1½ miles

**Airport Events:** Fly-In - Father's Day

**Underwing Camp:** Yes

**Campgrounds:** Triangle Park  
Swimming Pool Park  
Stone Hill Regional Park

**Golf Courses:** Canby Golf Course - \$12 green fees with cart

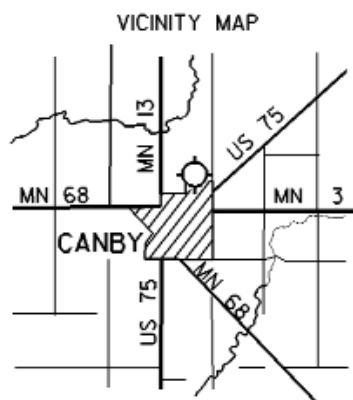
**Local Attractions:** High Prairie sporting clays  
Canby Hat Days - June (Father's Day weekend)  
Del Clark Recreational Facility - 1½ miles West  
City swimming pool

**Comments:** Aircraft rental & hangar space available  
Agricultural operations at airport

FIELD ELEV. 1194'

(CNB)

CANBY



SEC. CH: TWIN CITIES (S)

LAT: 44° 43.7'

LONG: 96° 16'

COMM: CTAF: 122.9 (L)

AWOS: 118.575 VHF

FSS (MADISON RCO): 122.3

MPLS CTR: 128.5

GCO: 121.725

RNAV: (MML III.0) R307 D25.2

TPA: 2200' (1007')

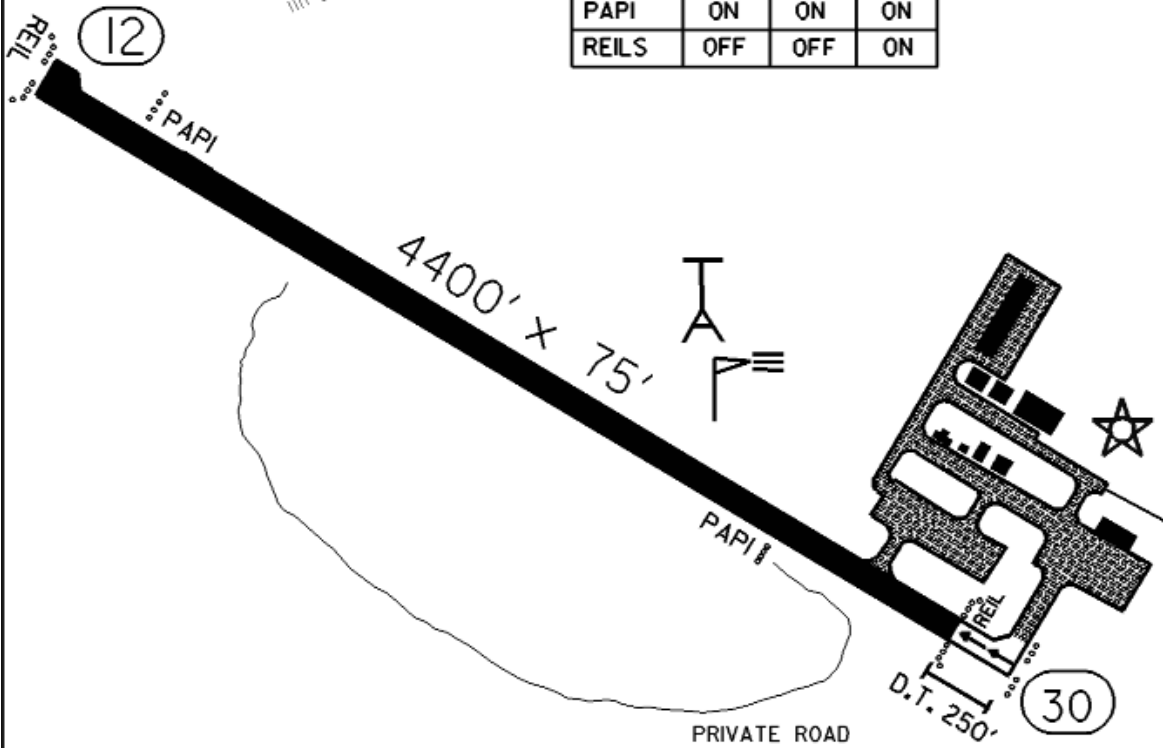
APPROACH: RNAV, GPS



TOWNSHIP ROAD

N  
VARIATION  
5° E

RUNWAY 12 - 30			
CLICKS ON 122.9			
	3	5	7
LIGHTS	OFF	MED	HIGH
PAPI	ON	ON	ON
REILS	OFF	OFF	ON



CANBY MUNICIPAL AIRPORT  
(MYERS FIELD)

CANBY