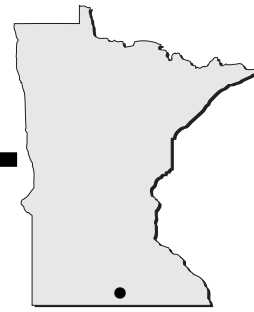


Blue Earth - SBU



Airport Manager: Tim Steier - 507-526-7264 - steier@bevcomm.net

Contact Person: Barb Steier - 507-526-5115 - steier@bevcomm.net

Chamber of Com: 507-526-2916 - www.blueearthchamber.com

Aero Cht Coord: 13-G

AWOS/ASOS: No

MnWAS Loc/Hrs: Blue Earth Aviation - 24 hours

Attended: All/Mon-Fri/0800-1700

Fuel: 100LL, Jet A

Self Service Fuel: No

After Hrs Service: 507-526-2056

FBO(s): Blue Earth Aviation - 507-526-7264 - 122.8 - steier@bevcomm.net

Ground Transport: Courtesy car

Food Service: None

Dining: Country Kitchen - 507-526-2169 - 3 miles
Double Play - 507-526-3032 - 3 miles

Lodging: Super 8 Motel - 507-526-7376 - 3 miles
AmericInn Motel - 507-526-4215 - 3 miles

Airport Events: Fly-In Supper, first Saturday after Labor Day

Underwing Camp: No

Campgrounds: 48 hours free camping at fairgrounds

Golf Courses: Minn Iowa - 5 miles South

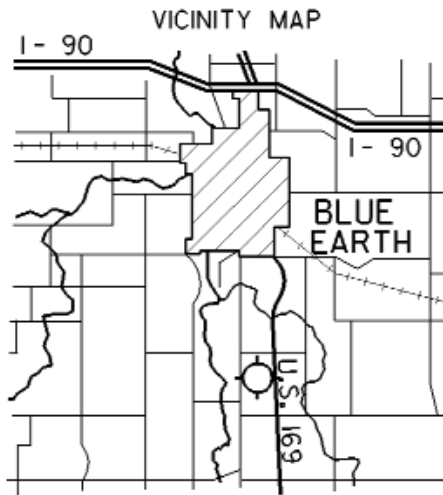
Local Attractions: Largest Green Giant Statue - 3 miles
Historical Homes & Museums


Comments: Summer months - aerial application & ultralights
Additional after hours service phone - 507-525-3068

FIELD ELEV. 1107'

(SBU)

BLUE EARTH

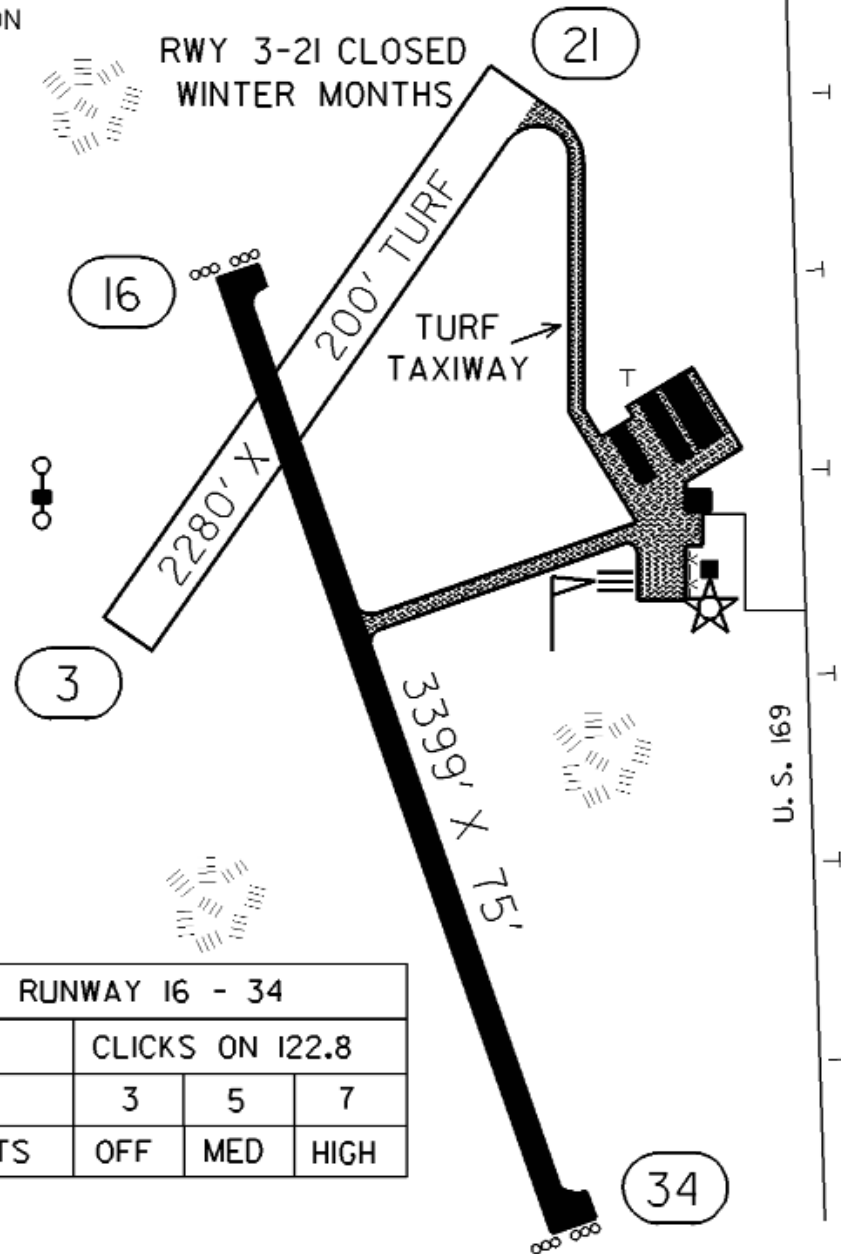


SEC. CH: OMAHA NORTH
 LAT: 43° 35.7'
 LONG: 94° 05.6'
 COMM: CTAF: 122.8(L)
 MPLS CTR: 127.75
 RNAV: (FRM 110.2) R095 DI4.7
 NDB: (SBU) 332
 TPA: 2107' (1000') 
 APPROACH: GPS & NDB



VARIATION
4° E

RWY 3-21 CLOSED
WINTER MONTHS



RUNWAY 16 - 34			
	CLICKS ON 122.8		
	3	5	7
LIGHTS	OFF	MED	HIGH

BLUE EARTH MUNICIPAL AIRPORT

BLUE EARTH