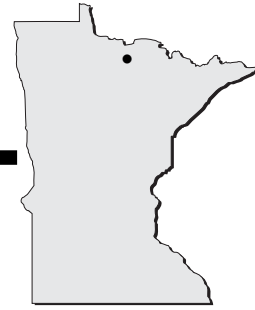


Big Falls - 7Y9



Airport Manager: Terry Baird - 218-556-4827 - bigfalls@citlink.net

Contact Person: Terry Baird - 218-276-2282 - bigfalls@citlink.net

AWOS/ASOS: No

MnWAS Loc/Hrs: NA

Attended: Unattended

Fuel: None

After Hrs Service: None

FBO(s): None

Businesses: None

Ground Transport: None

Food Service: None

Dining: Café 671 - 218-276-0011 - 2 miles

Lodging: Big Falls Motel - 1½ miles

Airport Events: None reported

Underwing Camp: No

Campgrounds: Big Falls Tourist Park - 2 miles

Local Attractions: Fishing
Camping
Canoeing on Big Fork River

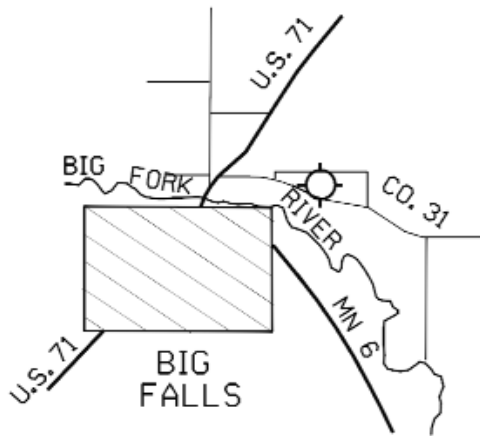
Comments: Camping on Big Fork River has restrooms, showers, electricity & water.

FIELD ELEV. 1232'

(7Y9)

BIG FALLS

VICINITY MAP



SEC. CH: TWIN CITIES (N)

LAT: 48° 12.0'

LONG: 93° 45.7'

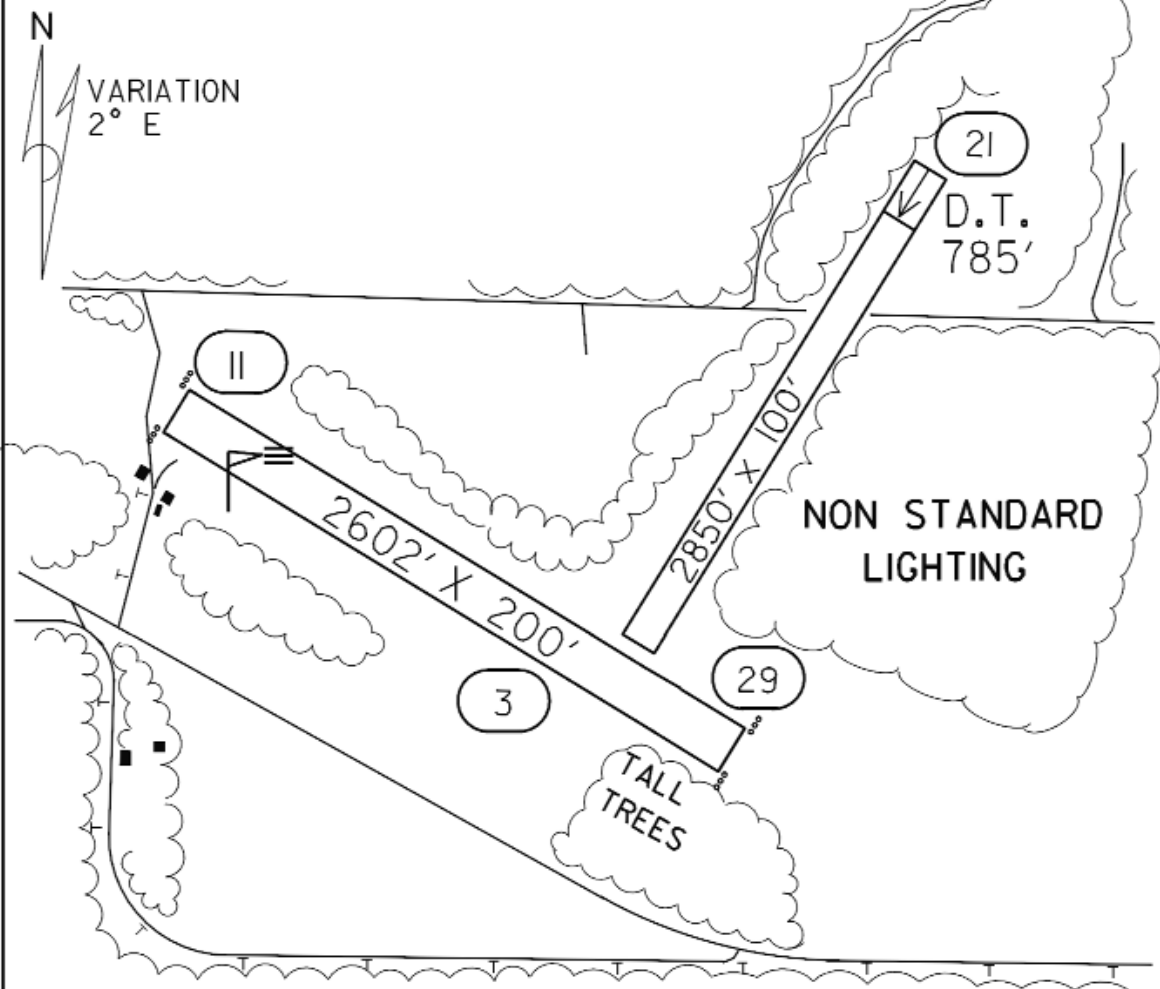
COMM: CTAF: 122.9

MPLS CTR: 120.9

TPA: 2030' (798')



RUNWAY II/29 LIGHTED DUSK TO DAWN



AIRPORT CLOSED WINTER MONTHS

BIG FALLS MUNICIPAL AIRPORT

BIG FALLS