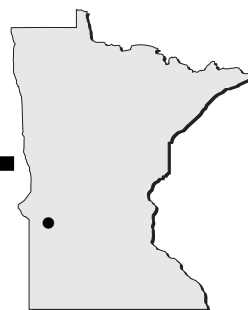


Benson - BBB



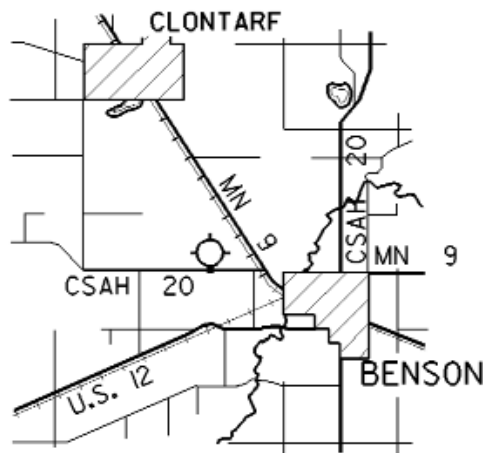
-
- Airport Manager:** Elliot Nelson - 320-843-4775 - elliot.nelson@co.swift.mn.us
- Contact Person:** Leroy Noreen - 320-843-4384 -
Chamber of Com: 320-843-3618 -
www.bensonareachamber.com
- Aero Cht Coord:** 10-D
AWOS/ASOS: 320-843-3242 - NDB 239
MnWAS Loc/Hrs: Arrival/Departure Building - 24 hours
Attended: Unattended
Fuel: 100LL
Self Service Fuel: Visa, Mastercard
After Hrs Service: None
FBO(s): JED-AIRE Aviation, LLC - 320-843-4461 - 122.80 -
jason@jed-aireaviation.com - jed-aireaviation.com
- Ground Transport:** Benson Heartland Express - 320-843-4293
Food Service: Candy, pop & water
Dining: Burger King - 320-843-2505 - 2 miles; Coyote Coffee Co. - 320-843-4900 - 2 miles; Detoys Family Restaurant - 320-843-4767 - 2 miles; Duffy's Bar & Grill - 320-843-8777 - 2 miles; Subway - 320-843-3666 - 2 miles; Whistle Stop Diner - 320-843-3800 - 2 miles; Jimmy's Pizza - 320-843-3600 - 2 miles; Sandy's Café - 320-843-2125 - 2 miles; McKinney's 320-843-4333 - 2 miles
- Lodging:** Benson Inn - 320-842-6990 - 2 miles
Country Inn & Suites - 320-843-4395 - 2 miles
Motel One - 320-843-3484 - 2½ miles
- Airport Events:** Fly-In Pancake Breakfast, Kid Day Celebration & Parade, Car Show - third Sunday of July - contact Leroy Noreen at 320-843-4384 for information
- Underwing Camp:** Yes
Campgrounds: Ambush Park - 320-843-4775
Golf Courses: Benson Golf Club - 320-842-7901 - Holes: 18
Local Attractions: Swift County Historical Museum - 320-843-4467; Langhei Hills Shooting Preserve - 320-392-5808; Cottonwood Creek Hunting Preserve, LLC - 320-793-6604; 1 antique store in Benson; Syttende Mai Celebration - May (Norwegian Heritage); Pioneerland Band Festival; High School Marching Bands Competition - June 14th; Kid Day Celebration & Parade - third weekend in July; Community Celebration - July; Antique Car Show - 100 collectible cars on display - third weekend in July; Farmer's Market Day - Saturday after Labor Day; Holiday Stroll (Community Christmas Open House) - Sunday following Thanksgiving
- Comments:** Airport has bathrooms, showers (open 24 hours) for campers and pilots.

FIELD ELEV. 1039'

(BBB)

BENSON

VICINITY MAP



N

SEC. CH: TWIN CITIES (S)

LAT: 45° 19.9'

LONG: 95° 39.0'

COMM: CTAF: 122.8(L)

AWOS: 239 NDB

MPLS CTR: 125.5

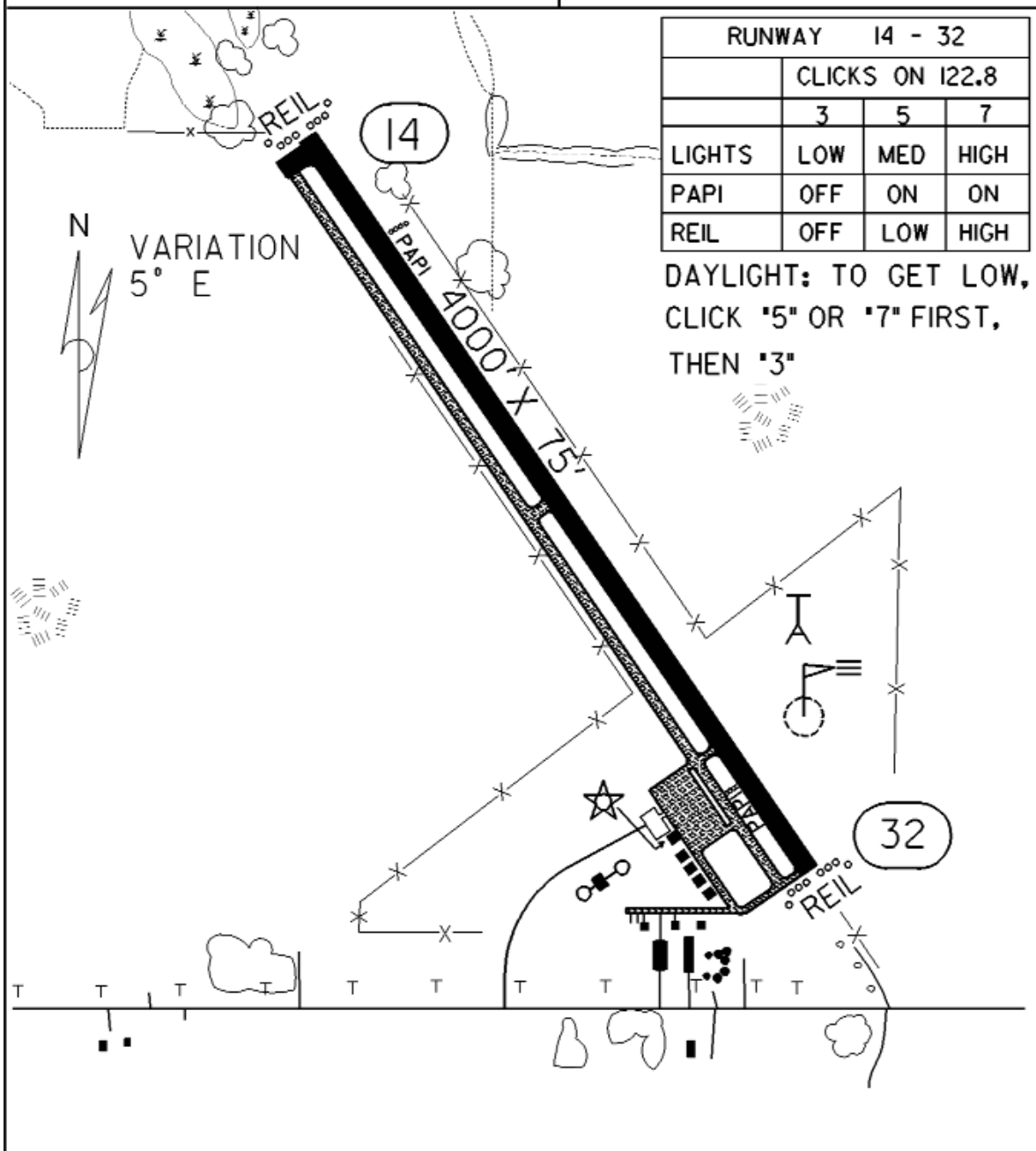
RNAV: (MOX 109.6) RI3I DI9.5

NDB: (BBB) 239

TPA: 1839' (800')

RWY 14 RGT TFC

APPROACH: RNAV, NDB, GPS



BENSON MUNICIPAL AIRPORT
(VETERANS FIELD)

BENSON