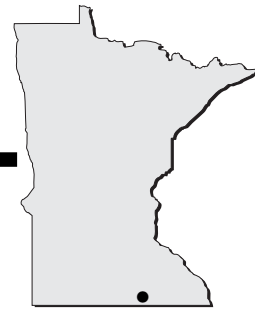


## Albert Lea - AEL

---



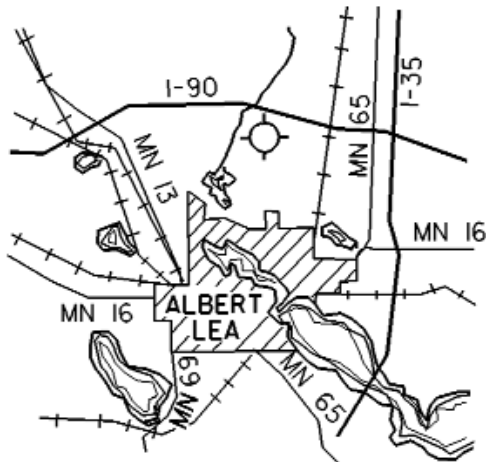
- Airport Manager:** Jim Hanson - 507-373-0608 - [jimhanson@deskmedia.com](mailto:jimhanson@deskmedia.com)
- Contact Person:** Jim Hanson - 507-373-0608 - [jimhanson@deskmedia.com](mailto:jimhanson@deskmedia.com)
- Chamber of Com:** 507-373-3938 - [www.albertlea.org](http://www.albertlea.org)
- Aero Cht Coord:** 13-I
- AWOS/ASOS:** 507-377-1583 - VOR 109.8
- MnWAS Loc/Hrs:** Albert Lea Airport, Inc. - same as attendance schedule
- Attended:** Apr-Oct/Mon-Fri/0800-2000, Nov-Mar/Mon-Fri/0800-1700, All/Sat-Sun/0800-1700
- Fuel:** Mogas, 100LL, Jet A
- Self Service Fuel:** No
- After Hrs Service:** 507-826-3451
- FBO(s):** Albert Lea Airport, Inc. - 507-373-0608 - 123.0
- Ground Transport:** Taxi - 507-377-5655
- Food Service:** Within walking distance
- Dining:** Many in mall across from airport - 4 blocks
- Lodging:** Best Western - 2 miles  
Days Inn - 2 miles  
Super 8 Motel - 2 miles  
AmericInn - 10 blocks  
Holiday Inn - 10 blocks
- Airport Events:** 2 Fly-In breakfasts per year  
Glider competitions  
Aerobatic competitions
- Underwing Camp:** Yes
- Campgrounds:** On airport
- Golf Courses:** Adjacent to airport
- Local Attractions:** Shopping across from airport  
Golf course adjacent to airport  
Museum - 1 mile  
Numerous lakes  
Boating  
Fishing  
Water sports
- Comments:** Glider regional and national events and aerobatic competition. Electricity, sound system, water, showers in place for groups desiring fly-in facility.

FIELD ELEV. 1260'

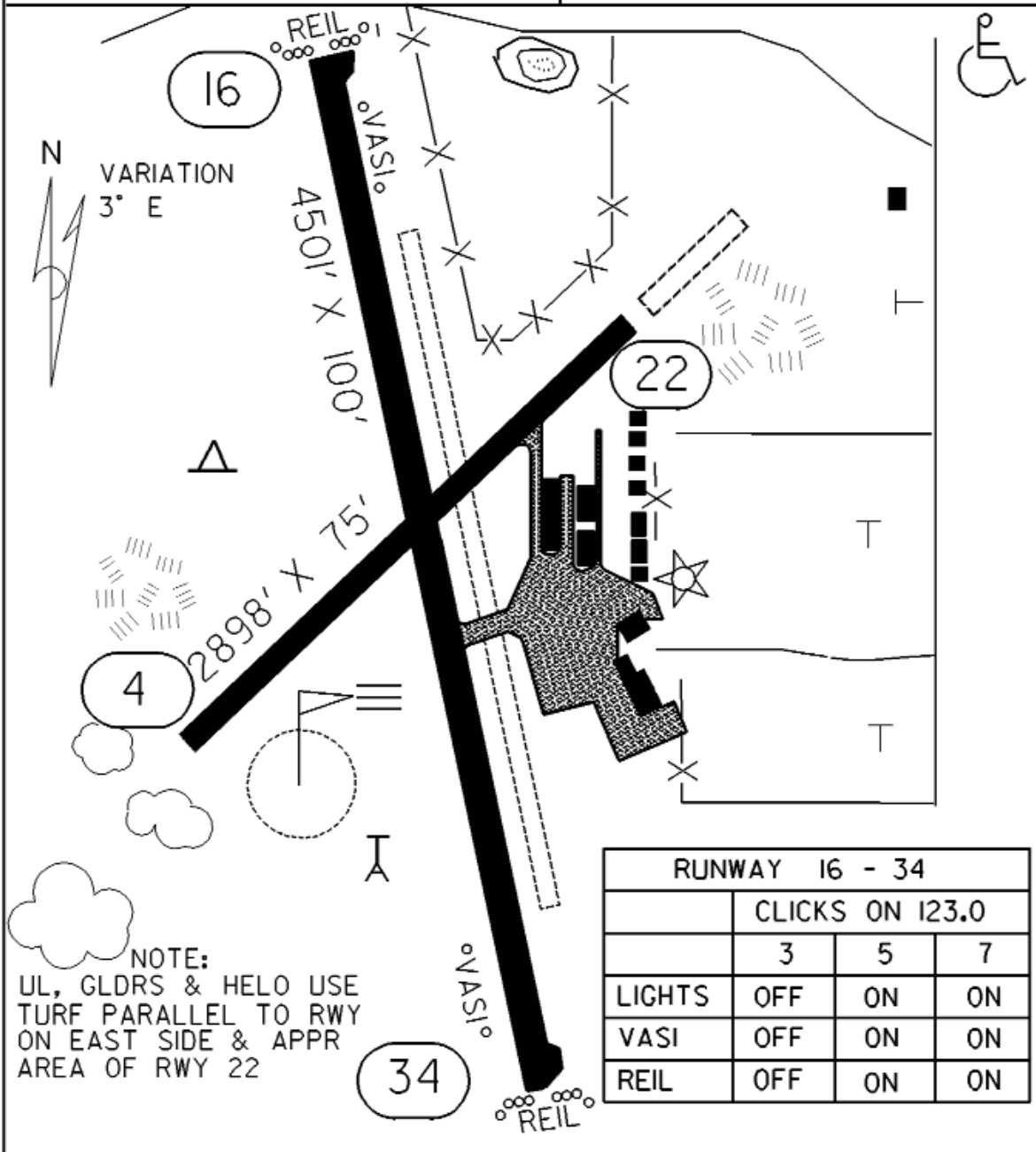
(AEL)

ALBERT LEA

VICINITY MAP



SEC. CH: OMAHA NORTH  
 LAT: 43° 40.9'  
 LONG: 93° 22.0'  
 COMM: CTAF: 123.0 (L)  
 AWOS: 109.8 VOR  
 MPLS CTR: 135.35  
 ROCHESTER APP: 119.8  
 RCO FSS: 122.05  
 RNAV:  
 (AEL 109.8) ON AIRPORT  
 TPA: 2000' (740')  
 APPROACH: RNAV, GPS  
 VOR & VOR/DME



ALBERT LEA MUNICIPAL AIRPORT

ALBERT LEA