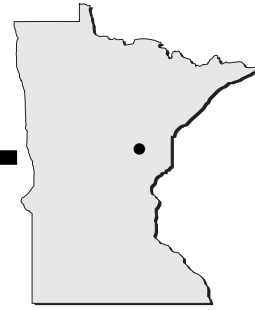


Aitkin - AIT

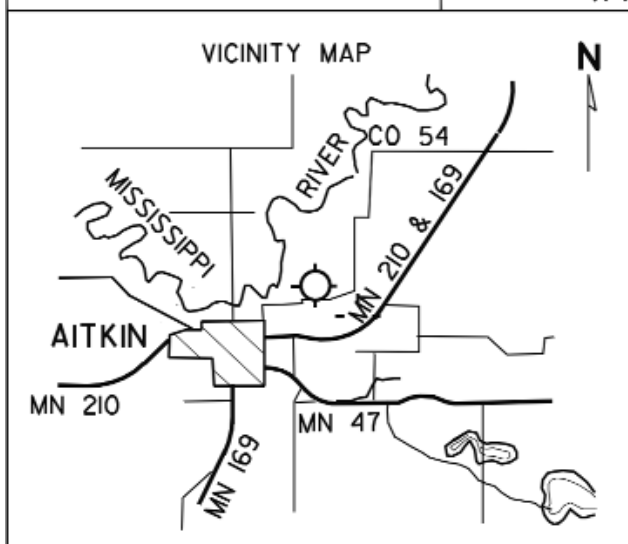


- Airport Manager:** Kathy Brophy - 218-927-2527 - cityclerk@ci.aitkin.mn.us
- Contact Person:** Mike & Jake Carlson - 218-927-4104 - capaeo@yahoo.com
- AWOS/ASOS:** 218-927-2101 - VHF 118.675
- MnWAS Loc/Hrs:** Arrival/Departure Building - 24 hours - door code is Unicom
- Attended:** May-Oct/All/0900-1700, Nov-Apr/All/0900-1600
- Fuel:** 100LL - call 218-845-2808 or 218-820-5114 or 218-821-1622
- After Hrs Service:** 218-845-2808
- FBO(s):** Aitkin Aviation, Inc. - 218-927-4104 - 123.05 - capaeo@yahoo.com - www.aitkinaviation.com
- Businesses:** None
- Ground Transport:** Taxi Express - 218-927-3598 or 218-330-4497
Courtesy car - fuel customers have priority
- Food Service:** Vending machines
- Dining:** Roadside Restaurant - 218-927-2114 - 2 miles;
40 Club Inn - 218-927-2903 - 3 miles; Birchwood Inn - 218-927-6400 - 2 miles; Dairy Queen - 218-927-2918 - 2 miles; Subway - 218-927-4500 - 4 miles; Rosallini's Pizza - 218-927-6412 - 2 miles; The Beanery Internet Café - 218-927-7811 - 2 miles; McDonald's - 2 miles; Tuscany Room - 218-927-2087 - 2 miles
- Lodging:** 40 Club Inn - 218-927-2903 - 3 miles
Ripple River Motel - 218-927-3734 - 3 miles
- Airport Events:** Fly-In Breakfast & Car Show - last Sunday in June
- Underwing Camp:** Yes
- Campgrounds:** Big K - 218-927-6001 - 8 miles
Bill's Resort & Campground - 218-927-3841 - 10 miles
Mississippi County Park - 218-927-7364 - 1 mile
Ripple River RV Park - 218-927-3734 - 3 miles
- Local Attractions:** Cuyuna Country Club & Golf Course - 218-534-3489 - 8 miles; Ruttger's Bay Lake & Golf Course - 218-678-2885 - 10 miles; resorts; lakes; woods; fishing; hunting; snowmobiling; festivals & events year-round; Riverboat Heritage Days - third weekend in July; Festival of Adventures - second weekend after Labor Day; World Famous Fishhouse Parade - Friday after Thanksgiving
- Comments:** Runway 8/26 groomed for ski-planes - call ahead; additional after hours service phone(s) - 218-821-1622 and/or 218-820-5114; shower facilities are available with underwing camping

FIELD ELEV. 1205'

(AIT)

AITKIN



SEC. CH: TWIN CITIES (S)

LAT: 46° 32.9'

LONG: 93° 40.6'

COMM: CTAF: 123.05 (L)

AWOS: 118.675 VHF


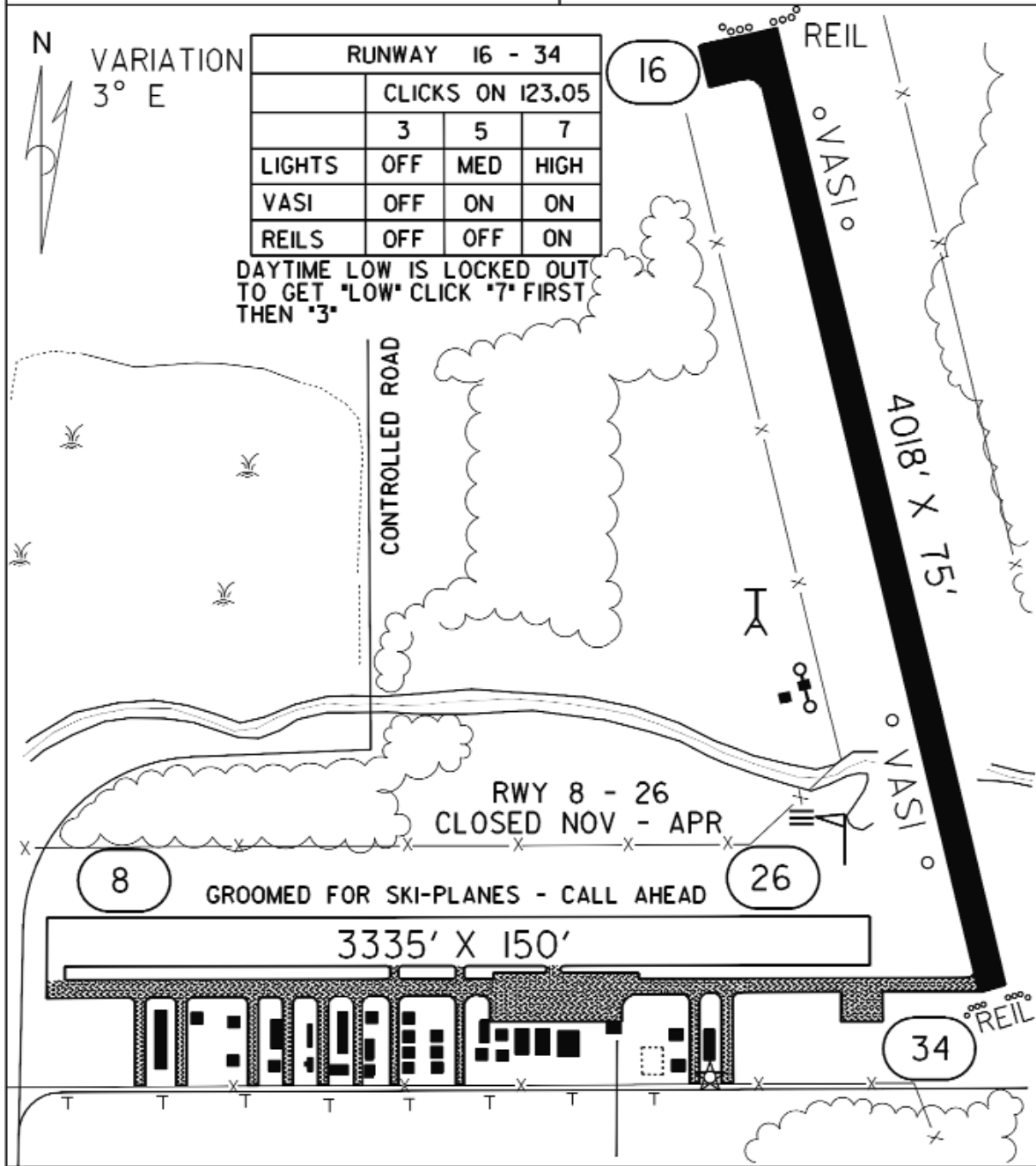
MPLS CTR: 118.05

GCO: 121.725

NDB: (AIT) 397

TPA: 2005' (800')

APPROACH: GPS & NDB

AITKIN MUNICIPAL AIRPORT (STEVE KURTZ FIELD)

AITKIN