



*Minnesota*  
**Airport Directory**  
**And Travel Guide**



DEPARTMENT OF  
TRANSPORTATION  
AERONAUTICS

**2024**



# Notice to Directory Users

Information in this directory was current as of November 2023, to the extent that it was known. Please inform us of edits that come to your attention. Comments should be directed to:

MnDOT Office of Aeronautics  
Attn: Kelly Akhund  
395 John Ireland Blvd, MS410  
St. Paul, MN 55155-1800  
1-800-657-3774  
kelly.akhund@state.mn.us

**DISCLAIMER:** This information is not to be used for navigation and is subject to change. Consult federally produced publications for up-to-date information.

The paper version of this directory was printed in Minnesota. If you won't use your paper copy, please consider passing it along to someone who will, or sharing with your local airport.

## **Online Airport Directory Versions Include:**

Visit [www.dot.state.mn.us/aero/airportdirectory](http://www.dot.state.mn.us/aero/airportdirectory) to download or use these.

- **PDF:** The PDF Airport Directory can be viewed on your computer, tablet or other mobile device.
- **ForeFlight Content Pack:** Download a custom content pack to integrate the MN Airport Directory into your ForeFlight mobile app. You can access individual airport information pages directly through the airport procedure tab.
- **AirportFinder App:** Access an online mapping application to interact with the Airport Directory information. Users can filter airports by features and amenities and view their relative location on a Minnesota map.

## **Cover Photo:**

The 2024 cover photo was taken by Jacalyn Windell, who's career in aviation began 15 years ago as a ramp/gate agent at Ford Airport (IMT) in Iron Mountain, MI. Since then, Jacalyn has worked in airport maintenance, and is currently an aircraft fueler at Range Regional Airport (HIB) in Hibbing, MN. The cover photo is of a Beechcraft Bonanza at HIB.

This year's cover photo was voted as the winner by the users of Minnesota's airports. Follow us on Facebook for details about the 2025 cover photo contest.

## **Where in Minnesota is AvRep Kelly?**



Need something fun to do while sitting at an airport? Flip through your copy of the MN Airport Directory and Travel Guide and be on the lookout for MnDOT's own "AvRep Kelly". She's conducting an inspection at one of the airports. Can you find her?

# PASSPORT



SPONSORED BY

**MnDOT Aeronautics**  
**Minnesota Council of Airports**

## Register online to receive your passport

[dot.state.mn.us/aero/aviationeducation/aviationpassport/passportwelcome.html](http://dot.state.mn.us/aero/aviationeducation/aviationpassport/passportwelcome.html)

**Fly Minnesota Airports!** is a program sponsored by MnDOT Aeronautics and the Minnesota Council of Airports to promote general aviation in Minnesota.

**How does it work?** This program rewards pilots who collect stamps in their passport book. Stamps are located near the weather computer at MN public airports. Pilots may earn three different levels of awards based on the amount of stamps collected at airports and other eligible aviation seminars/attractions.

### **Who is eligible?**

The program is open to any FAA licensed pilot. Participants are not required to be a Minnesota resident.

**For more info contact:** Darlene Dahlseide at [darlene.dahlseide@state.mn.us](mailto:darlene.dahlseide@state.mn.us)





## Customs Procedures

Prior to conducting international flights between the United States and Canada, pilots are encouraged to become familiar with applicable requirements pertaining to documents, flight planning, and arrival notification, the transporting of articles, authorized airports, on-site inspection procedures, etc.

This information may be obtained from various sources, which include:

- Canada Border Services Agency – 1-888-CANPASS or [www.cbsa.gc.ca](http://www.cbsa.gc.ca)
- Canada Flight Supplement and Canada Water Aerodrome Supplement – available from NAV CANADA: 1-866-731-PUBS or <http://products.navcanada.ca>
- U.S. Customs Service, Minneapolis, MN office –612-725-3689 or [www.cbp.gov](http://www.cbp.gov)
- Guide for Private Flyers and Know Before You Go – available from U.S. Customs and Border Protection at [www.cbp.gov](http://www.cbp.gov)

Substantial penalties may be imposed for failure to comply with customs and immigration regulations.

# Government Agencies

**Camp Ripley** ..... 320-616-2780

## **FAA – [www.faa.gov](http://www.faa.gov)**

Minneapolis ARTCC ..... 651-463-5500

Enroute Air Traffic Control

Minneapolis Airports District Office ..... 612-253-4610

Airport Construction & Maintenance

Minneapolis Flight Standards District Office ..... 612-253-4400

Licensing of Airmen & Mechanics; Aircraft Certification;  
Accident Prevention Program; Air Carrier Operations

Leidos Automated Flight Service Station ..... 800-992-7433

Filing Flight Plans ..... (800-WX-BRIEF)

Weather and Airport Information

**National Transportation Safety Board (NTSB)** ..... 303-373-3500

**[www.nts.gov](http://www.nts.gov)**

Accident Reporting

Investigation

**Metropolitan Airports Commission** ..... 612-726-8100

**[www.metroairports.org](http://www.metroairports.org)**

## **Other Aeronautics Offices**

Illinois Department of Transportation ..... 217-785-8500

Iowa Department of Transportation ..... 515-239-1691

North Dakota Department of Transportation ..... 701-328-9650

South Dakota Department of Transportation ..... 605-773-3574

Wisconsin Department of Transportation ..... 608-266-3351

## **MnDOT Office of Aeronautics**

General Information ..... 800-657-3774, 651-296-3000

Aircraft Registration ..... 651-234-7201

MnWAS ..... 651-485-3698

## **U.S. Department of Agriculture**

U.S. Forest Service ..... [fs.usda.gov/managing-land/fire](http://fs.usda.gov/managing-land/fire)

## **U.S. Department of the Interior (National Park Service)**

Fire & Aviation Management ..... [www.nps.gov/fire](http://www.nps.gov/fire)

Individual airport contact numbers are listed on their respective page.

# Minnesota Weather Access System

## (MnWAS)

MnDOT provides computers for use in obtaining weather briefing information at airports throughout Minnesota. The homepage on these computers provides a list of suggested weather websites. However, users may also enter their preferred web address into the browser address bar. To access the MnWAS computer home page from any internet-enabled device, go to [www.mndot.gov/aero](http://www.mndot.gov/aero) and click on the "Pilots" tab and then "Flight Planning Resources".



The MnWAS homepage also has access to a form for reporting airport issues. Look for the "AvRep Kelly" logo and click on the link to let MnDOT know about concerns you might have about Minnesota airports.

For questions about the MnWAS computer program, or to report an issue with a MnWAS computer, please contact Luis "Louie" E. Canelon-Lander at 651-529-0538 or email [luis.canelon-lander@state.mn.us](mailto:luis.canelon-lander@state.mn.us).

### **MnWAS computers are now available at the following airports:**

Aitkin	Fairmont	Marshall	Rochester
Albert Lea	Faribault	McGregor	Roseau
Alexandria	Fergus Falls	Milaca	Rush City
Austin	Forest Lake	Minneapolis-LVN	Rushford
Bagley	Fosston	Minneapolis-ANE	St. Cloud
Baudette	Glenwood	Minneapolis-MIC	St. James
Bemidji	Grand Marais	Minneapolis-FCM	St. Paul-21D
Benson	Grand Rapids	Minneapolis-MSP	St. Paul-STP
Bloomington (Academy College)	Granite Falls	Montevideo	Sauk Centre
Blue Earth	Hallock	Moorhead	South St. Paul
Brainerd	Hawley	Moose Lake	Springfield
Brooten	Hector	Mora	Stanton
Buffalo	Hibbing	Morris	Staples
Cambridge	Hinckley	New Ulm	Starbuck
Canby	Hutchinson	Olivia	Thief River Falls
Clear Lake	International Falls	Orr	Tower
Cloquet	Jackson	Ortonville	Tracy
Cook	Le Sueur	Owatonna	Two Harbors
Crane Lake	Lino Lakes SPB	Park Rapids	Wadena
Crookston	Litchfield	Paynesville	Warroad
Detroit Lakes	Little Falls	Perham	Waseca
Dodge Center	Long Prairie	Pine River	Wells
Duluth Int'l	Longville	Pinecreek	Willmar
Duluth Sky Harbor	Luverne	Pipestone	Windom
Elbow Lake	Madison	Preston	Winona
Ely	Mahnomen	Princeton	Winsted
Eveleth	Mankato	Red Wing	Worthington
Eveleth SPB	Maple Lake	Redwood Falls	

# Automated Weather Observation Systems (AWOS)

## Automated Surface Observation Systems (ASOS)

Airport	Facility/Frequency	Phone Number
Aitkin .....	.VHF 118.675 .....	218-927-2101
Albert Lea .....	.VOR 109.8 .....	507-377-1583
Alexandria.....	.VHF 118.375 .....	320-763-7174
Appleton.....	.VHF 118.5 .....	320-289-1265
Austin .....	.VHF 119.025 .....	507-433-6667
Baudette .....	.VHF 126.775 .....	218-634-3080
Bemidji.....	.VHF 119.275 .....	218-755-2575
Benson.....	.VHF 118.45 .....	320-843-3242
Bigfork .....	.VHF 118.025 .....	218-743-3289
Brainerd .....	.VHF 126.775 .....	218-828-3314
Buffalo .....	.VHF 120.45 .....	763-684-0762
Cambridge .....	.VHF 121.125 .....	763-689-9562
Canby.....	.VHF 118.575 .....	507-223-5293
Cloquet .....	.VHF 118.525 .....	218-879-0783
Cook.....	.VHF 118.175 .....	218-666-2539
Crane Lake.....	.VHF 118.2 .....	218-993-2467
Crookston .....	.VHF 126.425 .....	218-281-3018
Detroit Lakes.....	.VHF 119.075 .....	218-847-8626
Dodge Center .....	.VHF 119.075 .....	507-374-6369
Duluth Int'l .....	.VHF 124.1 (ATIS).....	218-740-5977
Duluth Sky Harbor .....	.VHF 119.275 .....	218-720-4886
Elbow Lake.....	.VHF 118.075 .....	218-685-6456
Ely.....	.VHF 132.025 .....	218-365-3814
Eveleth.....	.VHF 118.825 .....	218-744-2369
Fairmont .....	.VHF 120.025 .....	507-238-1562
Faribault .....	.VHF 120.2 .....	507-332-2505
Fergus Falls .....	.VOR 119.05 .....	218-736-7216
Flag Island.....	.VHF 118.375 .....	218-223-4023
Fosston .....	.VHF 118.35 .....	218-435-6448
Glencoe.....	.VHF 119.625 .....	320-864-5830
Glenwood .....	.VHF 118.925 .....	320-634-5660
Grand Marais .....	.VHF 119.925 .....	218-387-1971
Grand Rapids .....	.VHF 118.425 .....	218-326-8337
Granite Falls.....	.VHF 120.1 .....	320-564-9388
Hallock.....	.VHF 126.475 .....	218-843-2415
Hibbing .....	.VHF 126.425 .....	218-263-8384
Hinckley .....	.VHF 118.225 .....	320-384-6169
Hutchinson.....	.VHF 118.525 .....	320-587-3343
International Falls .....	.VHF 120.0 .....	218-285-6156
Jackson .....	.VHF 118.1 .....	507-847-5810
Litchfield.....	.VHF 119.65 .....	320-693-6456
Little Falls.....	.VHF 119.45 .....	320-632-6791
Long Prairie.....	.VHF 118.65 .....	320-732-3508
Longville.....	.VHF 118.275 .....	218-363-3347
Luverne.....	.VHF 119.825 .....	507-283-5027
Madison.....	.VHF 118.975 .....	320-598-3863
Mahnomen .....	.VHF 121.125 .....	218-936-2507
Mankato .....	.VHF 118.175 .....	507-625-3726
Maple Lake .....	.VHF 128.325 .....	320-963-3300
Marshall.....	.VHF 120.15 .....	507-532-5269
McGregor.....	.VHF 119.575 .....	218-768-2593
Minneapolis-LVN .....	.VHF 118.0 .....	952-469-5850
Minneapolis-ANE .....	.VHF 120.625 (ATIS).....	763-780-9025
Minneapolis-MIC .....	.VHF 124.475 (ATIS).....	763-531-2343
Minneapolis-FCM.....	.VHF 124.9 (ATIS).....	952-941-4156
Minneapolis-MSP.....	.VHF 135.35 (ATIS).....	612-713-4174



<b>Airport</b>	<b>Facility/Frequency</b>	<b>Phone Number</b>
Montevideo .....	VOR 111.6 .....	320-269-5830
Moorhead.....	VHF 120.0.....	218-287-5049
Moose Lake .....	VHF 119.125.....	218-485-5199
Mora.....	VHF 123.925.....	320-679-1629
Morris.....	VHF 118.6 .....	320-589-1303
New Ulm.....	VHF 118.325.....	507-359-1656
Olivia .....	VHF 119.275.....	320-523-5924
Orr.....	VHF 118.325.....	218-757-3169
Ortonville.....	VHF 119.225.....	320-839-2363
Owatonna.....	VHF 128.325.....	507-455-0642
Park Rapids .....	VHF 119.25.....	218-732-0920
Paynesville.....	VHF 120.35 .....	320-243-4538
Pine River.....	VHF 118.525.....	218-587-3420
Pipestone.....	VHF 118.375.....	507-825-6895
Preston .....	VHF 118.55.....	507-765-2182
Princeton .....	VHF 119.025.....	763-389-0615
Red Wing.....	VHF 119.25.....	715-594-3763
Redwood Falls .....	VHF 126.575.....	507-644-3564
Rochester .....	VHF 120.5 (ATIS) .....	507-424-8146
Roseau.....	VHF 118.075.....	218-463-1803
Rush City.....	VHF 118.8.....	320-358-3339
St. Cloud .....	VHF 119.375.....	320-240-8781
St. James .....	VHF 123.7 .....	507-375-7105
St. Paul-STP .....	VHF 118.35 (ATIS).....	651-312-8888
St. Paul-21D .....	VHF 120.075.....	651-779-5949
Sauk Centre.....	VHF 118.475.....	320-352-0136
Slayton.....	VHF 118.55.....	507-836-6128
South St. Paul.....	VHF 119.425.....	651-457-8120
Stanton.....	VHF 119.35.....	507-664-3806
Staples.....	VHF 118.325.....	218-894-3666
Thief River Falls .....	VHF 119.025.....	218-681-1918
Tracy.....	VHF 120.0.....	507-629-9006
Two Harbors .....	VHF 119.325.....	218-834-6591
Wadena .....	VHF 118.875.....	218-631-7774
Walker.....	VHF 119.0 .....	218-547-2451
Warroad.....	VHF 119.925.....	218-386-1813
Waseca.....	VHF 118.425.....	507-835-3657
Waskish.....	VHF 124.175.....	218-647-8415
Wheaton.....	VHF 118.775.....	320-563-4975
Willmar .....	VOR 113.7 .....	320-235-8287
Windom.....	VHF 119.325.....	507-831-1833
Winona .....	VHF 118.075.....	507-453-2991
Worthington.....	VHF 121.075.....	507-376-9441

From an optimum location on the airport, these stations measure and report wind direction and speed, visibility, sky condition, temperature, dew point, type of precipitation, lightning strikes and barometric pressure which is converted into an altimeter setting. Current weather information can be obtained by telephoning the AWOS/ASOS site. A computer generated voice relays up-to-the-minute observations.

The data is visually displayed on a remote computer monitor at most airports, and is simultaneously broadcast over the local radio navigation aid or a VHF transmitter for in-flight use. Data is gathered in 20-minute intervals from each AWOS site (ASOS data is gathered hourly with specials) and distributed nationally over an FAA NADIN computer network, allowing these reports to become available through computer weather systems such as MnWAS.

Where installed, the AWOS or ASOS is an official weather reporting source, and is approved without restriction for FAR Part 121 and 135 operations. If you have questions regarding weather observation stations, please contact Mike Hartell at 651-485-3698.

# Control Towers

Airport	Hours of Operation (Local Time)	F r e q u e n c i e s				Phone
		ATIS	App Cont	Tower	Ground	
Duluth Intl	24 hours	124.1	125.45	118.3	121.9	(218) 740-5950
Fargo	24 Hours	124.5	120.4 125.125	133.8	121.9	(701) 235-8894
Grand Forks	0600-2330	119.4	118.1	118.4 120.55	124.575	(701) 792-4260
La Crosse	0600-2100	124.95	Mpls Ctr 128.6	118.45	121.8	(608) 783-0202
Mpls Anoka	0700-2100 Oct 1-Apr 30	120.625	126.5	132.4	121.85	(763) 717-3045
	0700-2200 May 1-Sep 30					
Mpls Crystal	0700-2100 Oct 1-Apr 30	124.475	126.5	120.7	121.6	(763) 537-9161
	0700-2200 May 1-Sep 30					
Mpls Flying Cloud	0700-2100 1st Sun in Nov	124.9	134.7	119.15	121.7	(952) 941-1188
	0700-2200 2nd Sun in March			125.2		
Mpls/St. Paul Intl	24 hours	135.35 ARR*	119.3 <small>12L/30R, 4/22 &amp; 17</small>	126.7	121.9 S	(612) 713-4055
		120.8 DEP	126.95 <small>12R/30L</small> 118.72 <small>RWY 35</small>	123.95  123.675	121.8 N  127.925 W	
Rochester International	0500-2300	120.5	119.8	118.3	121.9	(507) 289-3198
St. Cloud Regional	0700-2300	119.375	Mpls. Ctr. 121.05	118.25	123.75	(320) 650-3288
St. Paul Downtown	0600-2200 M-F	118.35	121.2	119.1	121.675	(651) 312-6840
	0700-2200 S-S					
Sioux Falls	0500-2400	126.6	125.8	118.3	121.9	(605) 338-4841
			126.9			

# Hot Spots

The FAA has turned a spotlight on Runway Incursions. Anytime an aircraft, person or vehicle gets into the active runway environment without clearance, there is the possibility of a collision and loss of life. The FAA has been collecting and analyzing data on Runway Incursions at tower-controlled airports. When they identify areas on an airport where there have been Runway Incursions or where pilots and vehicle operators have gotten disoriented, those spots are identified as "Hot Spots."

The most current information on hot spots can be found in FAA publications on the airport diagrams in the approach plates and in the back of the Chart Supplement/Airport Facility Directory.

Runway Incursions occur at non-towered airports and they are just as dangerous. There is no data for non-towered airports, but we can apply some of what we have learned about towered airports at non-towered fields. Runway Incursions are more common at complex intersections where more than two runways or taxiways intersect. Beware of obstructed intersections where the pilot cannot see the entire length of the runway they are entering or crossing. Be cautious when operating at airports with parallel runways.

At both tower-controlled and non-towered airports one of the best tools for fighting Runway Incursions is to use an airport diagram. The airport diagrams in this directory cover all the Minnesota public airports. This information was current when we went to press, and as we become aware of changes, we update the diagrams on our website at: [www.mndot.gov/aero](http://www.mndot.gov/aero).

For airports outside of Minnesota, many airport diagrams can be found in the Airport Facility Directory or the Instrument Approach Procedures. Airport diagrams for these airports and many more can also be found on the Internet. We cannot guarantee the accuracy of the information found on this or any other website outside of our control.

To find the current FAA hot spots for Minnesota airports visit [http://www.faa.gov/airports/runway\\_safety/hotspots](http://www.faa.gov/airports/runway_safety/hotspots)

# Partial Index

For locating airports whose names differ from  
that of the associated city.

## FOR

## SEE

Airlake Airport .....	Minneapolis
Anoka County-Blaine – Janes Field .....	Minneapolis
Birch Lake Seaplane Base .....	Deerwood
Chisholm-Hibbing Municipal Airport .....	Hibbing
Crystal Airport .....	Minneapolis
Falls International Airport .....	International Falls
Field of Dreams .....	Hinckley
Fillmore County Airport .....	Preston
Fleming Field .....	South St. Paul
Flying Cloud Airport .....	Minneapolis
Gunflint Lodge Seaplane Base .....	Grand Marais
Hanover Airport .....	Littlefork
Houston County Airport .....	Caledonia
Isedor Iverson Airport .....	McGregor
Jolly Fisherman Seaplane Base .....	Waubun
Lac Qui Parle County .....	Madison
Lake Elmo Airport .....	St. Paul
Leaders' Clear Lake Airport .....	Clear Lake
Norman County-Ada-Twin Valley .....	Ada
Piney-Pinecreek Border Airport .....	Pinecreek
Pride of the Prairie Airport & Seaplane Base .....	Elbow Lake
Range Regional Airport .....	Hibbing
Richard B. Helgeson Airport .....	Two Harbors
Scott's Seaplane Base .....	Crane Lake
Sky Harbor Airport & Seaplane Base .....	Duluth
Sky Harbor Seaplane Base .....	Eveleth
Southwest Minnesota Regional .....	Marshall
Steamboat Bay Seaplane Base .....	East Gull Lake
Surfside Seaplane Base .....	Lino Lakes
Wipline Seaplane Base .....	Inver Grove Heights



# Airport Identifiers By City

<b>Ident.</b>	<b>City</b>	<b>Airport Name</b>
DØØ	Ada/Twin Valley	Norman County/Ada/Twin Valley
AIT	Aitkin	Aitkin Municipal-Steve Kurtz Field
AEL	Albert Lea	Albert Lea Municipal
AXN	Alexandria	Chandler Field
AQP	Appleton	Appleton Municipal
AUM	Austin	Austin Municipal
7Y3	Backus	Backus Municipal
7Y4	Bagley	Bagley Municipal
BDE	Baudette	Baudette International
BDE	Baudette	Baudette International Seaplane Base
BJI	Bemidji	Bemidji Regional
BBB	Benson	Benson Municipal-Veterans Field
7Y9	Big Falls	Big Falls Municipal
FOZ	Bigfork	Bigfork Municipal
SBU	Blue Earth	Blue Earth Municipal
9YØ	Bowstring	Bowstring
BRD	Brainerd	Brainerd Lakes Regional
6D1	Brooten	Brooten Municipal-John O. Bohmner Field
CFE	Buffalo	Buffalo Municipal
CHU	Caledonia	Houston County
CBG	Cambridge	Cambridge Municipal
CNB	Canby	Myers Field
8Y5	Clarissa	Clarissa Municipal
8Y6	Clear Lake	Leaders' Clear Lake
COQ	Cloquet	Cloquet-Carlton County
CQM	Cook	Cook Municipal
CDD	Crane Lake	Scott's Seaplane Base
CKN	Crookston	Crookston Municipal-Kirkwood Field
M69	Deerwood	Birch Lake Seaplane Base
DTL	Detroit Lakes	Detroit Lakes Municipal-Wething Field
TOB	Dodge Center	Dodge Center Municipal
DLH	Duluth	Duluth International
DYT	Duluth	Duluth Sky Harbor
DYT	Duluth	Duluth Sky Harbor Seaplane Base
9Y2	East Gull Lake	East Gull Lake
M16	East Gull Lake	Steamboat Bay Seaplane Base
Y63	Elbow Lake	Elbow Lake Municipal-Pride of the Prairie
Y63	Elbow Lake	Elbow Lake-Pride of the Prairie Seaplane Base
ELO	Ely	Ely Municipal
EVM	Eveleth	Eveleth-Virginia Municipal
9Y5	Eveleth	Sky Harbor Seaplane Base
FRM	Fairmont	Fairmont Municipal
FBL	Faribault	Faribault Municipal-Liz Wall Strofus Field
FFM	Fergus Falls	Fergus Falls Municipal – Einar Mickelson Field
D14	Fertile	Fertile Municipal
25D	Forest Lake	Forest Lake
FSE	Fosston	Fosston Municipal-Anderson Field
GYL	Glencoe	Glencoe Municipal-Vernon Perschau Field
GHW	Glenwood	Glenwood Municipal
CKC	Grand Marais	Grand Marais-Cook County
ØG5	Grand Marais	Grand Marais-Cook County Seaplane Base
M56	Grand Marais	Gunflint Lodge Seaplane Base
GPZ	Grand Rapids	Grand Rapids/Itasca Co-Gordon Newstrom Field

<b>Ident.</b>	<b>City</b>	<b>Airport Name</b>
GDB	Granite Falls	Granite Falls Municipal/Lenzen-Roe-Fagen Memorial Field
3G2	Grygla	Grygla Municipal-Mel Wilkens Field
HCO	Hallock	Hallock Municipal
Ø4Y	Hawley	Hawley Municipal
1D6	Hector	Hector Municipal
Ø5Y	Henning	Henning Municipal
Ø6Y	Herman	Herman Municipal
HIB	Hibbing	Range Regional Airport
Ø7Y	Hill City	Hill City-Quadna Mountain
Ø4W	Hinckley	Field of Dreams
HCD	Hutchinson	Hutchinson Municipal-Butler Field
INL	International Falls	Falls International
Ø9I	International Falls	International Falls Seaplane Base
Ø9Y	Inver Grove Heights	Wipline Seaplane Base
MJQ	Jackson	Jackson Municipal
23D	Karlstad	Karlstad Municipal
12Y	Le Sueur	Le Sueur Municipal
8Y4	Lino Lakes	Surfside Seaplane Base
LJF	Litchfield	Litchfield Municipal
LXL	Little Falls	Little Falls-Morris County
13Y	Littlefork	Littlefork Municipal-Hanover
14Y	Long Prairie	Todd Field
XVG	Longville	Longville Municipal
LYV	Luverne	Luverne Municipal-Quentin Aanenson
DXX	Madison	Lac Qui Parle County
3N8	Mahnomen	Mahnomen County
MKT	Mankato	Mankato Regional
MG6	Maple Lake	Maple Lake Municipal-Bill Mavencamp Sr. Field
MML	Marshall	Southwest Minnesota Regional-Marshall-Ryan Field
HZX	McGregor	McGregor-Isedor Iverson
18Y	Milaca	Milaca Municipal
LVN	Minneapolis	Airlake
ANE	Minneapolis	Anoka County/Blaine-Janes Field
MIC	Minneapolis	Crystal
FCM	Minneapolis	Flying Cloud
MSP	Minneapolis	Minneapolis-St. Paul International-Wold Chamberlain
MVE	Montevideo	Montevideo-Chippewa County
JKJ	Moorhead	Moorhead Municipal
MZH	Moose Lake	Moose Lake-Carlton County
JMR	Mora	Mora Municipal
MOX	Morris	Morris Municipal-Charlie Schmidt Field
ULM	New Ulm	New Ulm Municipal
43Y	Northome	Northome Municipal
OVL	Olivia	Olivia Regional
ORB	Orr	Orr Regional
VVV	Ortonville	Ortonville Municipal-Martinson Field
OWA	Owatonna	Owatonna Degner Regional
PKD	Park Rapids	Park Rapids Municipal-Konshok Field
PEX	Paynesville	Paynesville Municipal
47Y	Pelican Rapids	Pelican Rapids Municipal-Lyon's Field
16D	Perham	Perham Municipal
PWC	Pine River	Pine River Regional
48Y	Pinecreek	Piney-Pinecreek Border
PQN	Pipestone	Pipestone Municipal
FKA	Preston	Fillmore County
PNM	Princeton	Princeton Municipal
D81	Red Lake Falls	Red Lake Falls Municipal
RGK	Red Wing	Red Wing Regional
RWF	Redwood Falls	Redwood Falls Municipal
52Y	Remer	Remer Municipal

<b>Ident.</b>	<b>City</b>	<b>Airport Name</b>
RST.....	Rochester .....	Rochester International
ROX.....	Roseau .....	Roseau Municipal-Rudy Billberg Field
ROS.....	Rush City.....	Rush City Regional
55Y.....	Rushford.....	Rushford Municipal-Robert W. Bunke Field
STC.....	St. Cloud .....	St. Cloud Regional
JYG.....	St. James.....	St. James Municipal
STP.....	St. Paul.....	St. Paul Downtown-Holman Field
21D.....	St. Paul.....	Lake Elmo
D39.....	Sauk Centre .....	Sauk Centre Municipal
DVP.....	Slayton .....	Slayton Municipal
Y58.....	Sleepy Eye .....	Sleepy Eye Municipal
SGS.....	South St. Paul.....	South St. Paul Municipal-Fleming Field
D42.....	Springfield .....	Springfield Municipal
SYN.....	Stanton .....	Stanton Airfield
SAZ.....	Staples .....	Staples Municipal
D32.....	Starbuck.....	Starbuck Municipal
D41.....	Stephen .....	Stephen Municipal
TVF.....	Thief River Falls .....	Thief River Falls Regional
12D.....	Tower .....	Tower Municipal
12D.....	Tower .....	Tower Municipal Seaplane Base
TKC.....	Tracy.....	Tracy Municipal
TWM.....	Two Harbors.....	Two Harbors Municipal-Richard B. Helgeson Field
63Y.....	Tyler.....	Tyler Municipal
ADC.....	Wadena .....	Wadena Municipal
Y49.....	Walker .....	Walker Municipal
D37.....	Warren .....	Warren Municipal
RRT.....	Warroad .....	Warroad International Memorial
ACQ.....	Waseca .....	Waseca Muni - Maynard Richard Stensrud Fld
VWU.....	Waskish .....	Waskish Municipal
M49.....	Waubun.....	Jolly Fisherman Seaplane Base
68Y.....	Wells.....	Wells Municipal
ETH.....	Wheaton.....	Wheaton Municipal
BDH.....	Willmar .....	Willmar Municipal-John L. Rice Field
MWM.....	Windom.....	Windom Municipal
ONA.....	Winona.....	Winona Municipal-Max Conrad Field
1ØD.....	Winsted.....	Winsted Municipal
OTG.....	Worthington.....	Worthington Municipal

# Airport Identifiers By Code

<b>Ident.</b>	<b>City</b>	<b>Airport Name</b>
Ø4W	Hinckley	Field of Dreams
Ø4Y	Hawley	Hawley Municipal
Ø5Y	Henning	Henning Municipal
Ø6Y	Herman	Herman Municipal
Ø7Y	Hill City	Hill City-Quadna Mountain
Ø9I	International Falls	International Falls Seaplane Base
Ø9Y	Inver Grove Heights	Wipline Seaplane Base
ØG5	Grand Marais	Grand Marais-Cook County Seaplane Base
1ØD	Winsted	Winsted Municipal
12D	Tower	Tower Municipal
12D	Tower	Tower Municipal Seaplane Base
12Y	Le Sueur	Le Sueur Municipal
13Y	Littlefork	Littlefork Municipal-Hanover
14Y	Long Prairie	Todd Field
16D	Perham	Perham Municipal
18Y	Milaca	Milaca Municipal
1D6	Hector	Hector Municipal
21D	St. Paul	Lake Elmo
23D	Karlstad	Karlstad Municipal
25D	Forest Lake	Forest Lake
3G2	Grygla	Grygla Municipal-Mel Wilkens Field
3N8	Mahnomen	Mahnomen County
43Y	Northome	Northome Municipal
47Y	Pelican Rapids	Pelican Rapids Municipal-Lyon's Field
48Y	Pinecreek	Piney-Pinecreek Border
52Y	Remer	Remer Municipal
55Y	Rushford	Rushford Municipal-Robert W. Bunke Field
63Y	Tyler	Tyler Municipal
68Y	Wells	Wells Municipal
6D1	Brooten	Brooten Municipal-John O. Bohmer Field
7Y3	Backus	Backus Municipal
7Y4	Bagley	Bagley Municipal
7Y9	Big Falls	Big Falls Municipal
8Y4	Lino Lakes	Surfside Seaplane Base
8Y5	Clarissa	Clarissa Municipal
8Y6	Clear Lake	Leaders' Clear Lake
9YØ	Bowstring	Bowstring
9Y2	East Gull Lake	East Gull Lake
9Y5	Eveleth	Sky Harbor Seaplane Base
ACQ	Waseca	Waseca Muni - Maynard Richard Stensrud Fld
ADC	Wadena	Wadena Municipal
AEL	Albert Lea	Albert Lea Municipal
AIT	Aitkin	Aitkin Municipal-Steve Kurtz Field
ANE	Minneapolis	Anoka County/Blaine-Janes Field
AQP	Appleton	Appleton Municipal
AUM	Austin	Austin Municipal
AXN	Alexandria	Chandler Field
BBB	Benson	Benson Municipal
BDE	Baudette	Baudette International Seaplane Base
BDE	Baudette	Baudette International



<b>Ident.</b>	<b>City</b>	<b>Airport Name</b>
BDH	Willmar	Willmar Municipal-John L. Rice Field
BJI	Bemidji	Bemidji Regional
BRD	Brainerd	Brainerd Lakes Regional
CBG	Cambridge	Cambridge Municipal
CDD	Crane Lake	Scott's Seaplane Base
CFE	Buffalo	Buffalo Municipal
CHU	Caledonia	Houston County
CKC	Grand Marais	Grand Marais-Cook County
CKN	Crookston	Crookston Municipal-Kirkwood Field
CNB	Canby	Myers Field
COQ	Cloquet	Cloquet-Carlton County
CQM	Cook	Cook Municipal
D14	Fertile	Fertile Municipal
D32	Starbuck	Starbuck Municipal
D37	Warren	Warren Municipal
D39	Sauk Centre	Sauk Centre Municipal
D41	Stephen	Stephen Municipal
D42	Springfield	Springfield Municipal
D81	Red Lake Falls	Red Lake Falls Municipal
DLH	Duluth	Duluth International
DØØ	Ada/Twin Valley	Norman County/Ada/Twin Valley
DTL	Detroit Lakes	Detroit Lakes Municipal-Wething Field
DVP	Slayton	Slayton Municipal
DXX	Madison	Lac Qui Parle County
DYT	Duluth	Duluth Sky Harbor Seaplane Base
DYT	Duluth	Duluth Sky Harbor
ELO	Ely	Ely Municipal
ETH	Wheaton	Wheaton Municipal
EVM	Eveleth	Eveleth-Virginia Municipal
FBL	Faribault	Faribault Municipal-Liz Wall Strohfus Field
FCM	Minneapolis	Flying Cloud
FFM	Fergus Falls	Fergus Falls Municipal-Einar Mickelson Field
FKA	Preston	Fillmore County
FOZ	Bigfork	Bigfork Municipal
FRM	Fairmont	Fairmont Municipal
FSE	Fosston	Fosston Municipal-Anderson Field
GDB	Granite Falls	Granite Falls Municipal/Lenzen-Roe-Fagen Memorial Field
GHW	Glenwood	Glenwood Municipal
GPZ	Grand Rapids	Grand Rapids/Itasca Co-Gordon Newstrom Field
GYL	Glencoe	Glencoe Municipal-Vernon Perschau Field
HCD	Hutchinson	Hutchinson Municipal-Butler Field
HCO	Hallock	Hallock Municipal
HIB	Hibbing	Range Regional Airport
HZX	McGregor	McGregor-Isedor Iverson
INL	International Falls	Falls International
JKJ	Moorhead	Moorhead Municipal
JMR	Mora	Mora Municipal
JYG	St. James	St. James Municipal
LJF	Litchfield	Litchfield Municipal
LVN	Minneapolis	Airlake
LXL	Little Falls	Little Falls-Morrison County
LYV	Luverne	Luverne Municipal-Quentin Aanenson
M16	East Gull Lake	Steamboat Bay Seaplane Base
M49	Waubun	Jolly Fisherman Seaplane Base
M56	Grand Marais	Gunflint Lodge Seaplane Base
M69	Deerwood	Birch Lake Seaplane Base
MGG	Maple Lake	Maple Lake Municipal-Bill Mavencamp Sr. Field
MIC	Minneapolis	Crystal
MJQ	Jackson	Jackson Municipal

<b>Ident.</b>	<b>City</b>	<b>Airport Name</b>
MKT	Mankato	Mankato Regional
MML	Marshall	Southwest Minnesota Regional-Marshall-Ryan Field
MOX	Morris	Morris Municipal-Charlie Schmidt Field
MSP	Minneapolis	Minneapolis-St. Paul Int'l
MVE	Montevideo	Montevideo-Chippewa County
MWM	Windom	Windom Municipal
MZH	Moose Lake	Moose Lake-Carlton County
ONA	Winona	Winona Municipal-Max Conrad Field
ORB	Orr	Orr Regional
OTG	Worthington	Worthington Municipal
OVL	Olivia	Olivia Regional
OWA	Owatonna	Owatonna Degner Regional
PEX	Paynesville	Paynesville Municipal
PKD	Park Rapids	Park Rapids Municipal-Konshok Field
PNM	Princeton	Princeton Municipal
PQN	Pipestone	Pipestone Municipal
PWC	Pine River	Pine River Regional
RGK	Red Wing	Red Wing Regional
ROS	Rush City	Rush City Regional
ROX	Roseau	Roseau Municipal-Rudy Billberg Field
RRT	Warroad	Warroad International Memorial
RST	Rochester	Rochester International
RWF	Redwood Falls	Redwood Falls Municipal
SAZ	Staples	Staples Municipal
SBU	Blue Earth	Blue Earth Municipal
SGS	South St. Paul	South St. Paul Municipal-Fleming Field
STC	St. Cloud	St. Cloud Regional
STP	St. Paul	St. Paul Downtown-Holman Field
SYN	Stanton	Stanton Airfield
TKC	Tracy	Tracy Municipal
TOB	Dodge Center	Dodge Center Municipal
TVF	Thief River Falls	Thief River Falls Regional
TWM	Two Harbors	Two Harbors Municipal-Richard B. Helgeson Field
ULM	New Ulm	New Ulm Municipal
VVV	Ortonville	Ortonville Municipal-Martinson Field
VWU	Waskish	Waskish Municipal
XVG	Longville	Longville Municipal
Y49	Walker	Walker Municipal
Y58	Sleepy Eye	Sleepy Eye Municipal
Y63	Elbow Lake	Elbow Lake-Pride of the Prairie Seaplane Base
Y63	Elbow Lake	Elbow Lake Municipal-Pride of the Prairie



# Fire Danger

**STAY CLEAR OF WILDFIRES AND  
SMOKE FOR YOUR SAFETY AND THE SAFETY OF  
FIREFIGHTING AIRCRAFT**

**Firefighting aircraft operate at wildfires throughout the United States. Fire aircraft fly from ground level to several thousand feet above wildfires with low visibility transiting to and from fires at a variety of altitudes.**

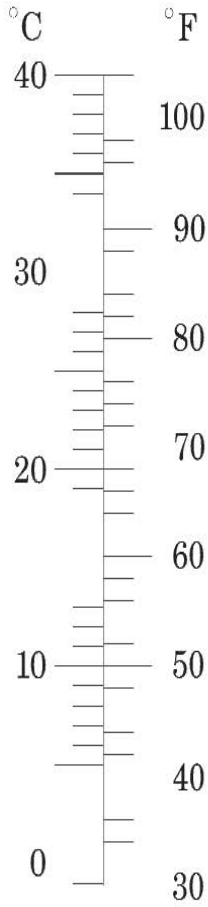
- ◊ **Check NOTAMs for temporary flight restrictions**
- ◊ **General Aviation pilots are asked to stay seven miles away from and 5,000 feet above all fire**
- ◊ **Even if no firefighting aircraft are visible, general aviators should assume they are in the airspace around a fire**
- ◊ **Flying to “check out the fire” could be disastrous**
- ◊ **To report a wildfire, contact ATC or the nearest flight service station or call 911**



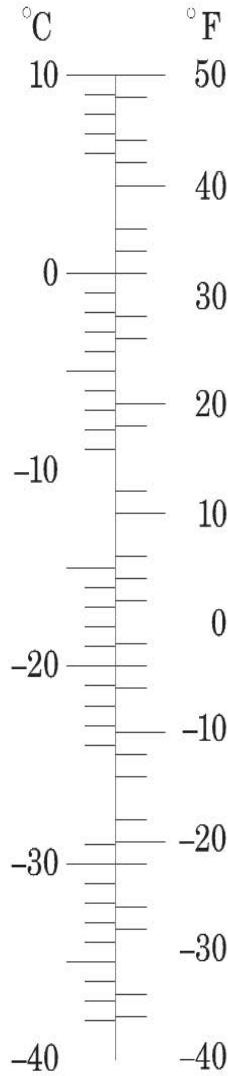
Produced by the Minnesota Interagency Fire Center ◊ 402 SE 11th Street, Grand Rapids, MN 55744

# TEMPERATURE CONVERSIONS

## SUMMER









## WINTER



# PUBLIC AIRPORTS

## Directory Symbols and Definitions

AWOS		REIL	Runway End Identifier Lights
Beacon		VASI	Visual Approach Slope Indicator
Ramp		PAPI	Precision Approach Path Indicator
VOR		APP	Local Approach Control Frequency
Windsock		CTR	Local En Route (ARTCC) Center Frequency
Turf Runway Edge		COMM	Communications Frequency An (L) denotes pilot controlled lighting available on that frequency
MALS/R/F	Medium Intensity Approach Light System with Runway Alignment Indicator Lights / with Sequenced Flashing Lights	WX	Airport weather information frequency

## Ground Communications Outlet (GCO)

At airports with a GCO:

To contact the local ARTCC sector, click the mic four (4) times

To contact Flight Service (FSS), click the mic six (6) times

## Ada - D00

3115 County Road 27, Twin Valley, MN 56584-9999

---



**Airport Manager:** Bruce Visser - 218-415-0191 -  
babvisser@loretel.net

**Contact Person:** Bruce Visser - 218-415-0191

**AWOS/ASOS:** None

**MnWAS Loc/Hrs:** None

**Attended:** Unattended

**Available Fuel:** 100LL - available 24 hours with credit card

**FBO(s):** None

**Businesses:** None

**Ground Transport:** Car rental - Kelly's Chrysler - 218-784-2002

**Food Service:** None

**Dining:** Subway - 218-784-7827 - 7 miles  
West Main Pizza - 218-784-3252  
ARC Lanes - 218-784-3901

**Lodging:** Norman Motel - 218-784-3781 - 7 miles NW

**Airport Events:** None

**Underwing Camp:** No

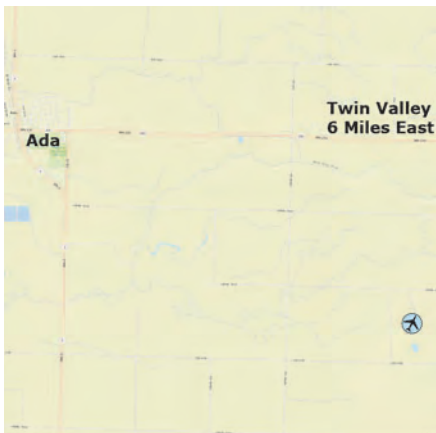
**Campgrounds:** Norman Motel - 218-784-3781

**Local Attractions:** Heart of Valley Golf Club - 7 miles  
Shooting Star Casino - Mahnomon - 23 miles

**Comments:** When Fargo approach is closed contact Minneapolis  
Center - 127.35

Field Elev: 954' TPA: 1754' (800' AGL)

Ada - DØØ



SEC. CH: TWIN CITIES

LAT: 47-15-37.683N

LONG: 096-24-00.95W

Approaches: RNAV

COMM: 122.900

APP: 120.4 FAR CTR: 127.35 MSP

CLNC DEL: 701-234-8894



Note:  
Runway Lighted Dusk to Dawn

Norman County/Ada/Twin Valley Airport

## Aitkin - AIT

1190 Air Park Drive, Aitkin, MN 56431-5626



**Airport Manager:** Mike Skrbich - 218-348-2445 -  
cityadmin@ci.aitkin.mn.us

**Contact Person:** Shawn Shanholtser - 218-310-7936  
- ssadventurenorth@gmail.com

**AWOS/ASOS:** 218-927-2101 - VHF 118.675

**MnWAS Loc/Hrs:** Arrival/Departure Building - 24 hours

**Attended:** APR-OCT/ALL/0800-1700 NOV-MAR/M-F/0900-1700

**Available Fuel:** 100LL, Jet A - available 24 hours with credit card, full  
service contact FBO, after hours 218-839-6488

**FBO(s):** Adventure North Flying Service LLC - Aitkin - 218-634-  
1923 - 122.8 - pdadventurenorth@gmail.com -  
www.adventurenorthflyingervice.com

Aitkin Aviation LLC - Aitkin - 218-927-4104 -  
pdadventurenorth@gmail.com - www.aitkinaviation.com

**Businesses:** None

**Ground Transport:** Courtesy cars (2) - first come first serve.  
Arrowhead Transit - www.arrowheadtransit.com

**Food Service:** Vending machines

**Dining:** All 2-3 miles: Roadside Restaurant;  
40 Club Inn; Birchwood Inn; Dairy Queen; Subway;  
Rosallini's Pizza; The Beanery Internet Café;  
McDonald's; Smokey Jake's BBQ; Big Tom's Diner;  
Block North Brew Pub; Block North's Locker Room

**Lodging:** 40 Club Inn - 218-927-2903 - 3 miles  
Ripple River Motel - 218-927-3734 - 3 miles

**Airport Events:** Fly-In Breakfast & Car Show - call for date  
EAA Chapter 965 Winter ski-plane fly-in - call for date

**Underwing Camp:** Yes

**Campgrounds:** Airport underwing camping - 218-927-4104  
Big K - 218-927-6001 - 8 miles  
Bill's Resort & Campground - 218-927-3841 - 10 miles  
Mississippi County Park - 218-927-7364 - 1 mile  
Ripple River RV Park - 218-927-3734 - 3 miles

**Local Attractions:** Cuyuna Country Club & Golf - 218-534-3489 - 8 miles;  
Ruttger's Bay Lake & Golf Course - 218-678-2885 -  
10 miles; resorts; lakes; woods; fishing; hunting;  
snowmobiling; festivals & events year-round; Riverboat  
Heritage Days - first weekend in August; World Famous  
Fishhouse Parade - Friday after Thanksgiving

**Comments:** Runway 8/26 groomed for ski-planes - call ahead; after  
hours service phone - Pete - 218-839-6488; shower  
facilities are available with underwing camping.



Field Elev: 1206' TPA: 2206' (1000' AGL)

Aitkin - AIT



SEC. CH: TWIN CITIES  
LAT: 46-32-54.463N  
LONG: 093-40-35.876W  
Approaches: RNAV  
Calm Wind Rwy 16  
COMM: 123.05 (L)  
WX: VHF 118.675  
CTR: 118.05 MSP  
GCO: 121.725  
CLNC DEL: 651-463-5588



**Notes:**  
Pilot Controlled Lighting - See A/FD  
for Details

Runway 8/26 Closed November-April  
Groomed for Ski Planes - Call Ahead

Displaced  
Threshold  
240 Feet

3123' X 140'

26

8

\*



34

REIL

Aitkin Municipal Airport - Steve Kurtz Field

## Albert Lea - AEL

400 Airport Road, Albert Lea, MN 56007-2081

---



**Airport Manager:** Jim Hanson - 507-373-0608 - jimhanson73@me.com

**Contact Person:** Jim Hanson - 507-373-0608 - jimhanson73@me.com

**AWOS/ASOS:** 507-377-1583 - VOR 109.8

**MnWAS Loc/Hrs:** Arrival/Departure Building - see attendance schedule

**Attended:** Apr-Oct/Mon-Fri/0800-2000, Nov-Mar/Mon-Fri/0800-1700, All/Sat-Sun/0800-1700

**Available Fuel:** Mogas, 100LL, Jet A - 100LL and Mogas available 24 hours with credit card, Jet A contact FBO after hours

**FBO(s):** Albert Lea Airport Inc - 507-373-0608 - 123.0 - jimhanson73@me.com

**Businesses:** 360 Aviation - 507-383-7434 - www.360aviationllc.com

**Ground Transport:** Courtesy car

Taxi - 507-383-3341

Broadway Automotive - 507-373-1016

Albert Lea Transit - www.albertleatransit.com

Southern MN Area Rural Transit - 855-762-7821

**Food Service:** None

**Dining:** Many in mall 5 blocks walking distance

**Lodging:** AmericInn - 10 blocks

Best Western - 10 blocks

Days Inn - 2 miles

Super 8 Motel - 2 miles

**Airport Events:** Glider competitions

**Underwing Camp:** Yes

**Campgrounds:** On airport - electricity, water, bathrooms, and shower available

**Local Attractions:** Golf course adjacent to airport

Shopping across from airport

Freeborn County Historical Museum - 1 mile

Numerous lakes for boating, fishing and water sports

Bike and walking trails around city lakes to the south of

airport, along Albert Lea Lake and Big Island State Park

Indian encampment sites and terminal moraines of glaciers

State Park with no charge for bikers

**Comments:** Glider regional and national events. Airport camping is encouraged! Bathrooms and shower available (call airport 507 373 0608 to reserve) Electricity, sound system, water, showers in place for groups desiring fly-in facility.

Field Elev: 1261' TPA: 2001' (740' AGL)

Albert Lea - AEL



SEC. CH: OMAHA

LAT: 43-40-52.731N

LONG: 093-22-05.334W

Approaches: VOR RNAV

COMM: 123.0 (L)

WX: VOR 109.8

APP: 119.8 RST CTR: 135.35 MSP

CLNC DEL: 507-424-8111



Albert Lea Municipal Airport

## Alexandria - AXN

www.alexandriaaviation.com

2604 Aga Drive, Alexandria, MN 56308-3405



**Airport Manager:** Kreg Anderson - 320-762-2111 -  
kanderson@alexandriamn.city

**Contact Person:** Shelly Johnson - 320-762-2111 -  
alexav@rea-alp.com

**AWOS/ASOS:** 320-763-7174 - VHF 118.375

**MnWAS Loc/Hrs:** Arrival/Departure Building - 24 hours

**Attended:** Jun-Aug/Mon-Fri/0800-2000, Sep-May/Mon-Fri/0800-  
1800, Sat-Sun-Hol/0900-1700

**Available Fuel:** 100LL, Jet A - 100LL available 24 hours with credit card,  
Jet A after hours call 320-760-7175, after hours fee  
applies

**FBO(s):** Alexandria Aviation Inc - 320-762-2111 - 123.0 -  
alexav@rea-alp.com - www.alexandriaaviation.com

**Businesses:** AAA Aero LLC - 320-766-6255  
Alexandria Aircraft LLC - 320-763-4088  
Life Link III - www.lifelinkiii.com  
Wave Aviation Solutions - 320-760-7175  
Webers Aero Repair Inc - 320-763-4066

**Ground Transport:** Courtesy cars; courtesy bikes  
Enterprise 320-763-9100  
Taxi - 320-491-0070 or 320-760-5462  
Rainbow Rider - www.rainbowriderbus.com

**Food Service:** Local restaurants

**Dining:** D. Michael B's; Angelinas; Perkins; Pike n' Pint; Boulder  
Taphouse; DJ's Taphouse; Zorbaz; Fat Daddy's;  
Traveler's Inn; Eddy's Interlachen Inn; Lure Lakebar;  
Willy T's; Longtrees Woodfire Grill; Coffee Pot Café

**Lodging:** Skyline Motel - 2 blocks; Hampton Inn - 6 blocks; Holiday  
Inn; Arrowwood Resort; Quality Inn; Relax Inn;  
AmericInn; Super 8; Fairfield Inn; Best Western

**Airport Events:** Fly in - first weekend in June

**Underwing Camp:** Yes

**Campgrounds:** Yes

**Local Attractions:** Numerous golf courses, Runestone Museum, Legacy of  
the Lakes Maritime Museum, numerous lakes and  
resorts, fishing, hunting, Viking Speedway, Carlos Creek  
Winery, multiple breweries and distilleries, historic  
downtown, Ande's Tower Hills, Vikingland Band Parade,  
multiple music venues, scenic bike and snowmobile trail,  
Alexandria Blizzard Hockey

**Comments:** FBO closed Xmas, New Years, Easter & Thanksgiving.  
Yellow box reserved for medical helicopter - beware of  
rotor blast at tiedowns  
Underwing camping behind hangar H4



Field Elev: 1425' TPA: 2425' (1000' AGL)

Alexandria - AXN



SEC. CH: TWIN CITIES  
LAT: 45-51-58.700N  
LONG: 095-23-40.805W  
Approaches: ILS VOR RNAV  
COMM: 123.0 (L)  
WX: VHF 118.375  
CTR: 126.1 MSP  
RCO FSS: 122.6  
CLNC DEL: 651-463-5588



Note:  
Pilot Controlled Lighting - See A/FD  
for Details

Chandler Field

## Appleton - AQP

2120 70th Street SW, Appleton, MN 56208-1804

---



**Airport Manager:** Greg Ruether - 320-413-0089 -  
planerv9@yahoo.com

**Contact Person:** City Administrator - 320-289-1363  
- cityadministrator@appletonmn.gov

**AWOS/ASOS:** 320-289-1265 - VHF 118.5

**MnWAS Loc/Hrs:** None

**Attended:** Unattended

**Available Fuel:** None

**FBO(s):** None

**Businesses:** None

**Ground Transport:** Appleton Rides - Mon-Fri, 7:30 AM - 4:30 PM  
Prairie 5 Rides - 1877-757-4337

**Food Service:** Pop & candy

**Dining:** Peg Cafe - 320-289-2030

Subway - 320-289-2248

Shooters Bar & Grill - 320-289-2030

LaPlazita Mexican Restaurant - 320-297-9035

VFW Pomme de Terre Post - 320-289-1208

**Lodging:** Prairie Waters Inn - 320-289-2500 - 1 mile

**Airport Events:** None

**Underwing Camp:** Yes

**Campgrounds:** Appleton Campground - [www.appletonmn.gov](http://www.appletonmn.gov)

Prairie West RV Park - 320-760-7710

Swift Co Fairgrounds - [www.swiftcountyfair.org](http://www.swiftcountyfair.org)

**Local Attractions:** Appleton Golf Club

Applefest - third weekend in September

Swift County Fair - middle of August

Parks

Excellent hunting & fishing nearby at Lac Qui Parle

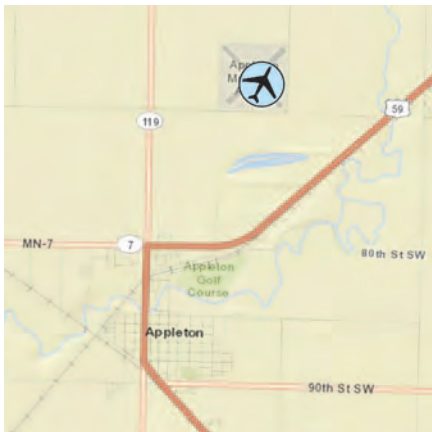
Game Refuge

Appleton OHV Park, bike and walking trails

**Comments:** Additional airport manager phone - 320-289-2193

Field Elev: 1021' TPA: 2021' (1000' AGL)

Appleton - AQP



SEC. CH: TWIN CITIES  
LAT: 45-13-39.100N  
LONG: 096-00-16.306W  
Approaches: RNAV  
COMM: 122.9 (L)  
WX: VHF 118.5  
CTR: 127.1  
RCO FSS: 122.45  
CLNC DEL: 651-463-5588



Notes:  
Pilot Controlled Lighting - See A/FD  
for Details

Runway 4/22 Closed Winter Months

Appleton Municipal Airport

## Austin - AUM

www.austinaeroflight.com

710 - 21st Street NE, Austin, MN 55912-4165

---



**Airport Manager:** Bruce Budahn - 507-433-1813 -  
austinaeroflight@austinaeroflight.biz

**Contact Person:** Bruce Budahn - 507-433-1813 -  
austinaeroflight@austinaeroflight.biz

**AWOS/ASOS:** 507-433-6667 - VHF 119.025

**MnWAS Loc/Hrs:** Arrival/Departure Building - 24 hours

**Attended:** All/M-F/0800-1700, All/Sat/0800-1600, All/Sun/0900-1500

**Available Fuel:** 100LL, Jet A - after hours contact FBO

**FBO(s):** Austin Aeroflight Inc - 507-433-1813 - 122.7 -  
austinaeroflight@austinaeroflight.biz -  
www.austinaeroflight.com

**Businesses:** None

**Ground Transport:** Kuehn Motors (Rental Car) - 507-433-4847  
AB Taxi - 507-434-9689  
Southern MN Area Rural Transit - 855-762-7821

**Food Service:** None

**Dining:** Kenny's Oak Grill; Piggy Blues BBQ; El Mariachi; Steve's  
Pizza; Coffee House on Main - All 2½ miles

**Lodging:** Holiday Inn - 507-433-1000 - 2½ miles  
Days Inn - 507-433-8600 - 2½ miles  
AmericInn & Suites - 507-301-7472 - 2½ miles  
Cobblestone Hotel and Suites - 507-433-9797 - 2½ miles  
Super 8 - 507-433-1801 - 3 miles

**Airport Events:** None

**Underwing Camp:** Yes

**Campgrounds:** Adventure Bound Camping Resorts at Beaver Trails  
Campground - 507-607-0620

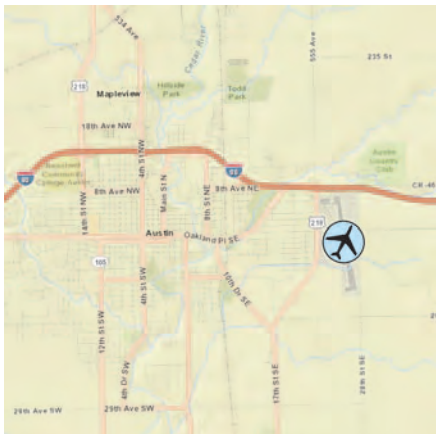
**Local Attractions:** Austin Country Club & Golf Course - 507-437-7631  
Hormel Historic Home - 507-433-4243  
Meadow Greens Golf Course - 507-433-4878  
J. C. Hormel Nature Center - 507-437-7519  
Spam Museum - 800-LUV-SPAM  
Austin Artworks Center - 507-434-0934

**Comments:** For a complete list of attractions, dining, lodging and  
area events visit [www.austinmn.com](http://www.austinmn.com)  
Showers available in Arrival/Departure Building



Field Elev: 1234' TPA: 2234' (1000' AGL)

Austin - AUM



SEC. CH: CHICAGO  
LAT: 43-39-45.500N  
LONG: 092-55-58.500W  
Approaches: ILS RNAV  
COMM: 122.7 (L)  
WX: VHF 119.025  
APP: 119.8 RST CTR: 132.35 MSP  
RCO FSS: 122.5  
CLNC DEL: 507-424-8111



Notes:  
Pilot Controlled Lighting -  
See A/FD for Details

Austin Municipal Airport

## Backus - 7Y3

397 Airport Rd, Backus, MN 56435-0044

---



**Airport Manager:** Ann Swanson, City Clerk -  
218-839-8450 - clerk@uslink.net

**Contact Person:** Dan Miller - 317-431-6179

**AWOS/ASOS:** None

**MnWAS Loc/Hrs:** None

**Attended:** Unattended

**Available Fuel:** 100LL, Mogas - available 24 hours with credit card

**FBO(s):** None

**Businesses:** None

**Ground Transport:** Rental Car - B & L - 218-947-4911

**Food Service:** None

**Dining:** Corner Restaurant - 218-947-4115 - across highway  
Willard's Saloon & Eatery - 218-947-3832 - 1 mile  
Salty Dog - 218-947-4446 - 4 miles  
Bites Bar & Grill - 218-587-2564 - 9 miles  
Chang Thai Restaurant - 218-675-5513 - 9 miles

**Lodging:** Bayside Cabins - 612-251-8489 - 1 mile  
Mountain View Resort - 218-947-3233 - 2 miles  
Ruttger's Pine Mountain Resort - 218-947-4099 - 2 miles  
Pine Mountain Resort - 218-47-3071 - 5 miles  
Rodeway Inn - Pine River -218-587-4499 - 10 miles

**Airport Events:** Fly-In - 3rd Sunday in July

**Underwing Camp:** Yes

**Campgrounds:** Mountain View Resort - 218-947-3233 - ¾ mile  
Ruttger's Pine Mountain Campground - 2 miles

**Local Attractions:** Pine Mountain Lake in Backus (fishing)  
Paul Bunyan Trail (main street access)  
Backus Locker (great local meat products featuring over 40 brat flavors and more)

**Comments:** Numerous fishing, hunting, biking, snowmobiling, hiking and cross-country skiing opportunities nearby.  
Bike rentals in Hackensack and Pine River.  
Deep Portage Conservation Reserve (15 minutes) - 218-682-2325  
Northern Lights Casino & Event Center (18 miles) - 218-547-2744  
Itasca State Park, Headwaters of the Mississippi (1 hour drive)  
AD building door code - 3221

Field Elev: 1355' TPA: 2355' (1000' AGL)

Backus - 7Y3



SEC. CH: TWIN CITIES  
LAT: 46-49-36.853N  
LONG: 094-30-25.993W  
Approaches: Visual Only  
COMM: 122.9  
CTR: 118.05 MSP  
CLNC DEL: 651-463-5588



Note:  
Runway Lighted Dusk to Dawn

Backus Municipal Airport

## Bagley - 7Y4



20048 Airport Drive, Bagley, MN 56621-0178

---

**Airport Manager:** Bill Masterson - 218-556-7812 -  
bmasterson@bagleymn.us

**Contact Person:** Faye Jacobs - 218-694-2865 -  
fjacobs@bagleymn.us

**AWOS/ASOS:** None

**MnWAS Loc/Hrs:** Arrival/Departure Building - 24 hours

**Attended:** Unattended

**Available Fuel:** None

**FBO(s):** None

**Businesses:** None

**Ground Transport:** Courtesy car  
City Offices - 218-694-2865  
Police Department - 218-694-6150  
Tri-Valley Transportation -  
[www.tvoc.org/services/transportation](http://www.tvoc.org/services/transportation)

**Food Service:** None

**Dining:** D & R Cafe - 218-694-9975 - 2 miles  
Fireside - 218-694-2012  
Subway - 218-694-6214  
Dairyland (seasonal) - 218-694-6647

**Lodging:** None

**Airport Events:** None

**Underwing Camp:** Yes

**Campgrounds:** Lake Lomond - 2 miles - 218-694-2865 or 218-694-2871

**Local Attractions:** Twin Pines Golf Course - North edge of Bagley  
City park

**Comments:** Tiedown area available



Field Elev: 1500' TPA: 2500' (1000' AGL)

Bagley - 7Y4



SEC. CH: TWIN CITIES  
LAT: 47-31-29.842N  
LONG: 095-21-39.053W  
Approaches: Visual Only  
COMM: 122.9 (L)  
CTR: 134.75 MSP  
CLNC DEL: 651-463-5588



Bagley Municipal Airport

## Baudette - BDE



1103 Airport Road NW, Baudette, MN 56623-8937

---

**Airport Manager:** Pete Dunn - 218-839-6488 -  
pdadventurenorth@gmail.com

**Contact Person:** Pete Dunn - 218-634-1923 -  
pdadventurenorth@gmail.com

**AWOS/ASOS:** 218-634-3080 - VHF 126.775

**MnWAS Loc/Hrs:** Arrival/Departure Building - see  
attendance schedule

**Attended:** Apr-Oct 0800-2000, Nov-Mar 0800-1700

**Available Fuel:** 100LL, Jet A - after hours call 218-839-6488

**FBO(s):** Adventure North Flying Service LLC - Baudette -  
218-634-1923 - 122.8 - pdadventurenorth@gmail.com -  
www.adventurenorthflyingervice.com

**Businesses:** Northcentral Aircraft LLC - 651-633-2221

**Ground Transport:** Courtesy car  
Paul Bunyan Transit - 218-751-8765

**Food Service:** Vending machines

**Dining:** BAUDETTE ½ mile: McDonald's; Northlake Café; Alice's  
Restaurant; Subway; 218 Tavern; Kenny Lanes  
ADDITIONAL DINING: Resorts on the South Shore (12  
miles), Resorts in the Northwest Angle and Islands,  
Birchdale, Roosevelt, and Williams

**Lodging:** Walleye Inn - 218-634-1550 - ½ mile  
Baudette Motel - 218-634-2600 - ¾ mile  
AmericInn Motel - 218-634-3200

**Airport Events:** None

**Underwing Camp:** Yes

**Campgrounds:** Lake of the Woods Campgrounds - 218-634-1694  
Timbermill Park - 218-634-1850

**Local Attractions:** Oak Harbor Golf Course & Tennis Club - 218-634-9939  
Many local resorts within 12 miles of airport

**Comments:** Port of Entry - U.S. Customs available 24 hours with  
notification (218-634-2803 or 218-634-2661). Canadian  
Customs for seaplanes only - skis in the winter. Aircraft  
storage & tiedown areas, land & seaplanes. VOR/DME  
weather reporting on request 218-634-1923.

Field Elev: 1085' TPA: 2085' (1000' AGL)

Baudette - BDE



SEC. CH: TWIN CITIES  
LAT: 48-43-38.700N  
LONG: 094-36-37.1W  
Approaches: ILS RNAV  
AIRPORT OF ENTRY  
COMM: 122.8 (L)  
WX: VHF 126.775  
CTR: 134.75  
RCO FSS: 122.4



Notes:  
Pilot Controlled Lighting - See A/FD  
for Details

Baudette International

## Bemidji - BJI

www.bemidjiairport.org

3824 Moberg Drive NW, Bemidji, MN 56601-6242



---

**Airport Manager:** Karen Weller - 218-444-2438 -  
karen.weller@bemidjiairport.org

**Contact Person:** Bemidji Aviation - 218-751-1880 -  
customerservice@bemidjiaviation.com

**AWOS/ASOS:** 218-755-2575 - VHF 119.275

**MnWAS Loc/Hrs:** See FBOs

**Attended:** All/Mon/0700-2100, Tue-Fri/0600-2100, All/Sat-  
Sun/0800-1700

**Available Fuel:** 100LL, Jet A - contact FBO after hours

**FBO(s):** Bemidji Aviation Services Inc - 218-751-1880 - 122.8 -  
paul@bemidjiaviation.com - www.bemidjiaviation.com

**Businesses:** AirCorps Aviation, LLC - 218-444-4478 -  
www.aircorpsaviation.com

Barnstormers Inc. - 218-368-1943

Delta Air Lines - 800-221-1212 - www.delta.com

North Memorial Air Ambulance Service -  
www.northmemorial.com/aircare/

Sanford Health AirMed - 844-424-7633 -  
www.sanfordhealth.org/services/airmed

**Ground Transport:** Numerous options - www.visitbemidji.com  
Paul Bunyan Transit - 218-751-8765

**Food Service:** Vending machines

**Dining:** Numerous restaurants nearby - www.visitbemidji.com

**Lodging:** Numerous options within 5 miles - www.visitbemidji.com

**Airport Events:** Friday afternoon tours at AirCorps Aviation - Contact Eric  
Hokuf for details - 218-444-4478

**Underwing Camp:** No

**Campgrounds:** State Parks; KOA; Hamilton's; Royal Oaks RV Park;  
Pine Beach Resort & Campground; Stony Point Resort &  
Campground; Balsam Beach Resort & RV Park

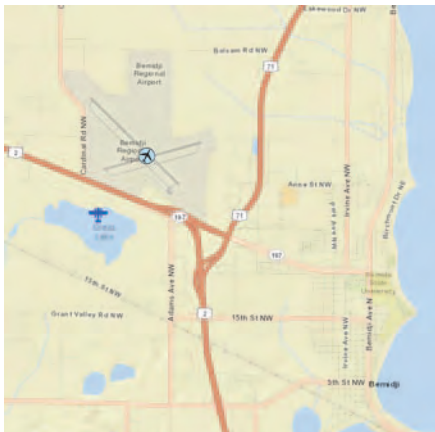
**Local Attractions:** Golf: Bemidji Town & Country Club; Castle Highlands;  
Greenwood; Sandtrap; Maple Ridge  
Statues of Paul Bunyan & Babe the Blue Ox; Bemidji  
Woolen Mills; Concordia Language Village; Bemidji State  
University (www.bemidjistate.edu); Bemidji & Itasca  
State Parks; Mississippi River headwaters; outdoor  
activities; see www.visitbemidji.com

**Comments:** Scheduled Air Service - 48 hour prior permission for  
unscheduled aircraft operations with more than 30  
passenger seats. Contact airport manager.  
Landing fee for aircraft over 8000 pounds  
FBOs closed Thanksgiving, Christmas Day and New  
Years Day. All other holiday hours vary.  
Heated hangar space - contact airport for availability.



Field Elev: 1391' TPA: 2391' (1000' AGL)

Bemidji - BJI



SEC. CH: TWIN CITIES  
LAT: 47-30-33.927N  
LONG: 094-56-01.404W  
Approaches: ILS VOR-DME RNAV  
COMM: 122.8 (L)  
WX: VHF 119.275  
CTR: 134.75 MSP  
RCO FSS: 122.3



Bemidji Regional Airport

## Benson - BBB

340 20th Street NW, Benson, MN 56215-1041

---



**Airport Manager:** Kyle Harris - 320-843-3448  
kharris@bensonmn.us

**Contact Person:** Kyle Harris - 320-843-3448

**AWOS/ASOS:** 320-843-3242 - VHF 118.45

**MnWAS Loc/Hrs:** Arrival/Departure Building - 24 hours

**Attended:** Unattended

**Available Fuel:** 100LL, Jet A - available 24 hours with credit card

**FBO(s):** Jed-Aire Aviation, LLC - 320-843-4461 - 122.8 -  
jason@jed-aireaviation.com - jed-aireaviation.com

**Businesses:** None

**Ground Transport:** Prairie Five Rides - 877-757-4337

**Food Service:** Candy, pop & water

**Dining:** All 2 miles: Burger King - 320-843-2505; Patrick's Pub & Grill - 320-843-8777; Subway - 320-843-3666; Whistle Stop Diner - 320-843-3800; Jimmy's Pizza - 320-843-3600; Sandy's Café - 320-843-2125; McKinney's 320-843-4333

**Lodging:** Country Inn Benson - 320-843-4395 - 2 miles  
Benson Motel - 320-843-3484 - 2½ miles

**Airport Events:** None

**Underwing Camp:** Yes

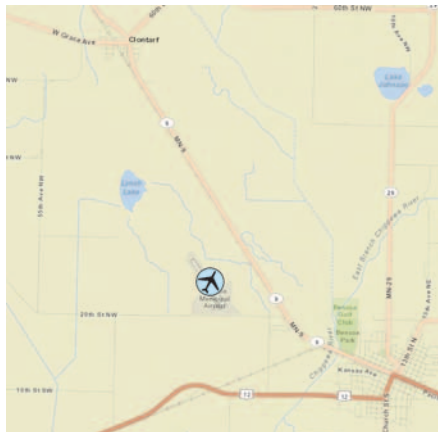
**Campgrounds:** Ambush Park - 320-843-4775

**Local Attractions:** Benson Golf Club - 320-842-7901; Swift County Historical Museum - 320-843-4467; Langhei Hills Shooting Preserve - 320-392-5808; Syttende Mai Celebration - May (Norwegian Heritage); Pioneerland Marching Band Festival - June; Community Celebration - July; outdoor swimming pool, waterslide - June-August - 320-843-2075; Shamrock Hest Riding Club Ranch Rodeo -third week in July; Chippewa River public access; Benson Public Library - 320-842-7981; Holiday Stroll (Community Christmas Open House) - Sunday following Thanksgiving

**Comments:** Airport bathrooms, showers (open 24 hours) for campers and pilots.

Field Elev: 1039' TPA: 2039' (1000' AGL)

Benson - BBB



SEC. CH: TWIN CITIES  
LAT: 45-19-54.957N  
LONG: 095-39-02.034W  
Approaches: RNAV  
Right Traffic Rwy 14  
COMM: 122.8 (L)  
WX: VHF 118.45  
CTR: 125.5 MSP  
CLNC DEL: 651-463-5588



Notes:  
Pilot Controlled Lighting -  
See A/FD for Details

Benson Municipal

## Big Falls - 7Y9



7347 County Road 31, Big Falls, MN 56627-3037

---

**Airport Manager:** Terry Baird - 218-556-4827 -  
bigfalls@paulbunyan.net

**Contact Person:** Terry Baird - 218-276-3300 -  
bigfalls@paulbunyan.net

**AWOS/ASOS:** None

**MnWAS Loc/Hrs:** None

**Attended:** Unattended

**Available Fuel:** None

**FBO(s):** None

**Businesses:** None

**Ground Transport:** Arrowhead Transit - [www.arrowheadtransit.com](http://www.arrowheadtransit.com)

**Food Service:** None

**Dining:** Big Falls Muni - 218-276-3333

**Lodging:** Big Falls Motel - 1½ miles

**Airport Events:** None

**Underwing Camp:** No

**Campgrounds:** Big Falls Tourist Park - 2 miles

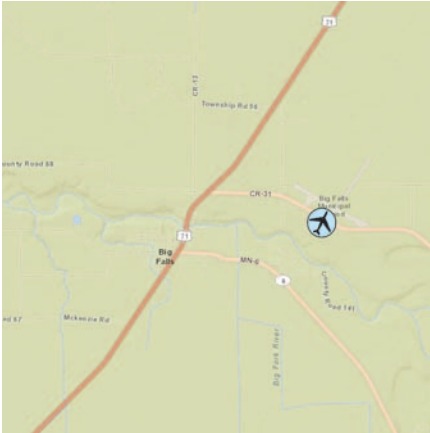
**Local Attractions:** Fishing  
Camping  
Canoeing on Big Fork River

**Comments:** Camping on Big Fork River has restrooms, showers,  
electricity & water.



Field Elev: 1232' TPA: 2232' (1000' AGL)

Big Falls - 7Y9



SEC. CH: TWIN CITIES  
LAT: 48-12-03.000N  
LONG: 093-45-74.000W  
Approaches: Visual Only  
COMM: 122.9  
CTR: 120.9 MSP  
CLNC DEL: 651-463-5588



**Notes:**  
Runway 11/29 Lighted Dusk to Dawn  
Non-Standard Lighting  
Airport Not Plowed Winter Months

Displaced  
Threshold  
785 Feet

Big Falls Municipal Airport

## Bigfork - FOZ

61741 State Highway 38, Bigfork, MN 56628-4435

---



**Airport Manager:** Kevin Hovila - 218-259-7443 - khovila@yahoo.com

**Contact Person:** Joe Zimmer - 218-244-8189 - publicworks@bigfork.net

**AWOS/ASOS:** 218-743-3289 - VHF 118.025

**MnWAS Loc/Hrs:** None

**Attended:** Unattended

**Available Fuel:** None

**FBO(s):** None

**Businesses:** None

**Ground Transport:** Arrowhead Transit - [www.arrowheadtransit.com](http://www.arrowheadtransit.com)

**Food Service:** None

**Dining:** Effie Café - 218-743-3607 - 4 miles - [www.effiecafe.com](http://www.effiecafe.com)  
Bigfork Family Restaurant & Pizza Parlor -  
218-743-3633 - 3 miles  
Park Rec (summer months) - 218-743-3689 - 3 miles

**Lodging:** Antler Lodge - 218-245-1136 - 14 miles  
Timberwolf Inn - 218-832-3990 - 9 miles

**Airport Events:** Fly-In Breakfast last Sunday in July

**Underwing Camp:** No

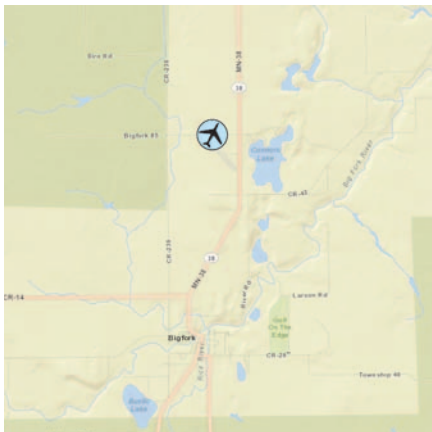
**Campgrounds:** Scenic State Park - 7 miles

**Local Attractions:** Golf on the Edge - 4½ miles  
Disc Golf - McGarry Park - Ash Street, Bigfork - 3 miles  
River Walk Trail - Main Street, Bigfork - 2½ miles  
Big Fork River Canoe Access - 2½ miles  
Fishing

**Comments:** None

Field Elev: 1351' TPA: 2351' (1000' AGL)

Bigfork - FOZ



SEC. CH: TWIN CITIES  
LAT: 47-47-02.163N  
LONG: 093-39-03.6W  
Approaches: RNAV  
COMM: 122.9 (L)  
WX: VHF 118.025  
CTR: 127.9 MSP  
CLNC DEL: 651-463-5588



Notes:  
Pilot Controlled Lighting - See A/FD  
for Details

Bigfork Municipal Airport

## Blue Earth - SBU

7575 Highway 169, Blue Earth, MN 56013-5815

---



**Airport Manager:** Luke Steier - 507-526-7264 - steierl@hotmail.com

**Contact Person:** Luke Steier - 507-525-3064 - steierl@hotmail.com

**AWOS/ASOS:** None

**MnWAS Loc/Hrs:** Arrival/Departure Building - 24 hours

**Attended:** All/Mon-Fri/0800-1700

**Available Fuel:** 100LL, Jet A - Self service fuel available with credit card

**FBO(s):** Blue Earth Flying Service LLC - 507-526-7264 - steierl@hotmail.com

**Businesses:** None

**Ground Transport:** Courtesy car;  
Prairie Express Transit Service - [www.co.faribault.mn.us](http://www.co.faribault.mn.us)  
TRUE Transit - 507-388-8783

**Food Service:** None

**Dining:** Blue Earth Hometown Restaurant - 507-526-2169 - 3 miles  
Double Play - 507-526-3032 - 3 miles  
McDonald's - 4 miles  
Subway - 4 miles  
Dairy Queen - 4 miles

**Lodging:** Super 8 Motel - 507-526-7376 - 3 miles  
AmericInn Motel - 507-526-4215 - 3 miles

**Airport Events:** None

**Underwing Camp:** No

**Campgrounds:** 48 hours free camping at fairgrounds

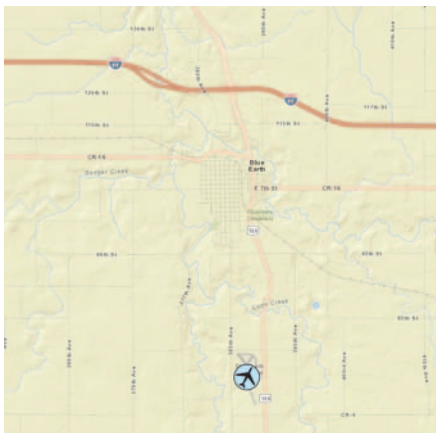
**Local Attractions:** Minn Iowa Golf Course - 5 miles South  
Largest Green Giant statue - 3 miles  
Historical homes & museums

**Comments:** Summer months - aerial application and ultralights



Field Elev: 1107' TPA: 2107' (1000' AGL)

Blue Earth - SBU



SEC. CH: OMAHA  
LAT: 43-35-43.238N  
LONG: 094-05-34.254W  
Approaches: RNAV  
COMM: 122.8 (L)  
CTR: 127.75 MSP  
RCO FSS: 121.75  
CLNC DEL: 651-463-5588



Notes:  
Pilot Controlled Lighting -  
See A/FD for Details

Runway 3/21 Closed  
Winter Months

Blue Earth Municipal Airport

## Bowstring - 9YØ

47020 County Road 175, Deer River, MN 56636-2925

---

**Airport Manager:** Kenneth Reichert - 218-244-6328 - kreicher@bigfork.net

**Contact Person:** Kenneth Reichert - 218-244-6328 - ken206jf@gmail.com



**AWOS/ASOS:** None

**MnWAS Loc/Hrs:** None

**Attended:** Unattended

**Available Fuel:** None

**FBO(s):** None

**Businesses:** None

**Ground Transport:** Courtesy car  
Arrowhead Transit - [www.arrowheadtransit.com](http://www.arrowheadtransit.com)

**Food Service:** None

**Dining:** Riley's Supper Club - 218-832-3656 - 5 miles

**Lodging:** Bowstring Shores Resort - 218-832-3101 - ½ mile - reservations required all year  
Rocky Shores Resort - 218-832-3556 - ½ mile - call for transportation

**Airport Events:** Fall Fly-In last weekend in September  
BBQ second Saturday of every month

**Underwing Camp:** Yes

**Campgrounds:** Free camping at airport

**Local Attractions:** Blueberry Golf in Deer River - 10 miles  
Lakes  
Fishing  
Woods  
Hiking  
Snowmobile trails

**Comments:** Well maintained grass strip, 14' x 70' mobile home (electric, phone, restroom, shower, heated) open to pilots.  
Cell phone on site for emergencies.  
Camp sites available northeast end of runway.

Field Elev: 1372' TPA: 2372' (1000' AGL)

Bowstring - 9YØ



SEC. CH: TWIN CITIES  
LAT: 47-32-59.814N  
LONG: 093-52-00.761W  
Approaches: Visual Only  
COMM: 122.9  
CTR: 120.9 MSP  
CLNC DEL: 651-463-5588



Note:

Runway lights operate  
dusk-dawn

Bowstring Airport

## Brainerd - BRD

www.brainerdairport.com

16384 Airport Road Suite 5, Brainerd, MN 56401-5853

---



**Airport Manager:** Steve Wright - 218-825-2166 -  
stevenwright@brainerdairport.com

**Contact Person:** Executive Assistant -  
218-454-5632 -  
info@brainerdairport.com

**AWOS/ASOS:** 218-828-3314 - VHF 126.775

**MnWAS Loc/Hrs:** Arrival/Departure Building - 24 hours

**Attended:** Jun-Oct/All/0700-2100, Nov-May/All/0700-2000

**Available Fuel:** 100LL, Jet A - contact FBO after hours

**FBO(s):** NorthPoint Aviation - 218-829-3398 - 122.7 -  
joeb@northpointaviation.net - www.northpointaviation.net

**Businesses:** Brainerd Helicopter Service, Inc. - 218-829-5484 -  
brainerdhelicopters.com  
Delta Air Lines - www.delta.com

**Ground Transport:** Courtesy car; Car rental - Enterprise, Alamo, National;  
Taxi companies; Brainerd & Crow Wing Transit - 218-  
825-7433

**Food Service:** Wings Airport Café - 218-828-0206  
Vending machines

**Dining:** Numerous restaurants - 3-5 miles

**Lodging:** Numerous hotels - 3-5 miles - www.visitbrainerd.com

**Airport Events:** None

**Underwing Camp:** Yes

**Campgrounds:** Crow Wing State Park - 218-825-3075  
Cross Lake - 651-290-5793  
Gull Lake Dam - 651-290-5772

**Local Attractions:** Many resorts, golf courses, Brainerd International  
Raceway, snowmobile/cross-country ski trails, Cuyuna  
State Recreation Area, mountain biking, lake activities,  
hunting, and fishing – see www.visitbrainerd.com

**Comments:** Lighted heliport with windsock  
Delta Airlines to/from MSP daily  
Sun Country charter flights to IFP (Laughlin, NV)



Field Elev: 1232' TPA: 2232' (1000' AGL)

Brainerd - BRD



SEC. CH: TWIN CITIES  
LAT: 46-23-52.289N  
LONG: 094-08-14.019W  
Approaches: ILS RNAV  
COMM: 122.7 (L)  
WX: VHF 126.775  
CTR: 118.05 MSP  
RCO FSS: 122.2  
CLNC DEL: 651-463-5588



Brainerd Lakes Regional Airport

## Brooten - 6D1

48051 - 260th Street, Brooten, MN 56316-4665

---



**Airport Manager:** Dave Bohmer - 320-346-2234 -  
dbohmer@tds.net

**Contact Person:** Jeanne Kinne - 320-346-2524

**AWOS/ASOS:** None

**MnWAS Loc/Hrs:** Arrival/Departure Building - 24 hours

**Attended:** Unattended

**Available Fuel:** 100LL - available 24 hours with credit card

**FBO(s):** None

**Businesses:** Aero Ski Manufacturing Co - 320-346-2285 -  
aeroski@tds.net

**Ground Transport:** Courtesy car  
Rainbow Rider - 320-283-5066

**Food Service:** None

**Dining:** Seasonal Drive-In - 1 mile  
Ka-De Shack - 1 mile  
RJ's Mini-Mart - 1 mile  
Brooten Hometown Bakery - ¾ mile

**Lodging:** None

**Airport Events:** None

**Underwing Camp:** Yes

**Campgrounds:** Sibley State Park - 15 miles

**Local Attractions:** Prairie View Community Golf Course - 320-346-2677 -  
1 mile - Holes: 9 (reversible)  
Irrigated farmland  
Lakes  
Hunting  
Fishing  
Redhead Cheese Creamery

**Comments:** Arrival/Departure Building - 24 hour keypad access

Field Elev: 1305' TPA: 2305' (1000' AGL)

Brooten - 6D1



SEC. CH: TWIN CITIES  
LAT: 45-29-59.871N  
LONG: 095-06-46.079W  
Approaches: Visual Only  
COMM: 122.9 (L)  
CTR: 125.5 MSP  
CLNC DEL: 651-463-5588



Brooten Municipal Airport/John O. Bohmer Field

## Buffalo - CFE

[www.ci.buffalo.mn.us/airport](http://www.ci.buffalo.mn.us/airport)

1305 County Road 134, Buffalo, MN 55313-1627

---



**Airport Manager:** Chris Fredrick - 763-682-0296 - [chris.fredrick@ci.buffalo.mn.us](mailto:chris.fredrick@ci.buffalo.mn.us)

**Contact Person:** Chris Fredrick - 763-682-0296 - [chris.fredrick@ci.buffalo.mn.us](mailto:chris.fredrick@ci.buffalo.mn.us)

**AWOS/ASOS:** 763-684-0762 - VHF 120.45

**MnWAS Loc/Hrs:** Arrival/Departure Building - 24 hours

**Attended:** All/All/Daylight

**Available Fuel:** 100LL - available 24 hours with credit card

**FBO(s):** West Metro Aviation LLC - 763-682-1516 - 122.8 - [info@westmetroaviation.com](mailto:info@westmetroaviation.com) - [www.westmetroaviation.com](http://www.westmetroaviation.com)

**Businesses:** D'Shannon Aviation - 763-559-5998 - [www.d-shannon-aviation.com](http://www.d-shannon-aviation.com)

**Ground Transport:** Courtesy car - details in Arrival/Departure Building  
Enterprise Rent-a-Car - 763-295-6225  
Trailblazer Transit - 763-682-1600  
Christie Cab - 763-913-4889

**Food Service:** None

**Dining:** Family dining and fast food within 3 miles of the airport

**Lodging:** Budget Host Inn - 763-682-5930 - 1 mile  
Country Inn - 763-682-5660 - 1.5 miles

**Airport Events:** Fly-In and Car Show 2nd Sunday in June - Contact Airport Manager

**Underwing Camp:** No

**Campgrounds:** No

**Local Attractions:** City of Buffalo - [www.ci.buffalo.mn.us](http://www.ci.buffalo.mn.us)  
Chamber of Commerce - [www.buffalochamber.org](http://www.buffalochamber.org)  
Wild Marsh Golf Club - [www.wildmarsh.com](http://www.wildmarsh.com) - 763-682-4476

**Comments:** None



Field Elev: 968' TPA: 1968' (1000' AGL)

Buffalo - CFE



SEC. CH: TWIN CITIES  
LAT: 45-09-31.800N  
LONG: 093-50-35.893W  
Approaches: VOR RNAV  
COMM: 122.8 (L)  
WX: VHF 120.45  
APP: 126.5 MSP  
GCO: 121.725  
CLNC DEL: 651-726-9086



Buffalo Municipal Airport

## Caledonia - CHU

www.co.houston.mn.us

17247 State Trunk Hwy 76, Caledonia, MN 55921-1623

---



**Airport Manager:** Brian Pogodzinski - 507-725-3925  
brian.pogodzinski@co.houston.mn.us

**Contact Person:** Brian Pogodzinski - 507-725-3925

**AWOS/ASOS:** None

**MnWAS Loc/Hrs:** None

**Attended:** Unattended

**Available Fuel:** 100LL - available 24 hours with credit card

**FBO(s):** None

**Businesses:** None

**Ground Transport:** Public transit buses - www.semcac.org - "Transportation" tab  
Rolling Hills Transit - 800-528-7622

**Food Service:** None

**Dining:** Locations on Highways 44, 76 & downtown Caledonia within 2-3 miles

**Lodging:** Crest Inn & Apartments - 507-724-3311 - 1 mile  
Winnebago Springs - 507-724-2351 - 3 miles

**Airport Events:** Houston County Flyers Fly/Drive-In - last Sunday in June; Caledonia Hot Air Balloon Rally - first weekend in December

**Underwing Camp:** Yes

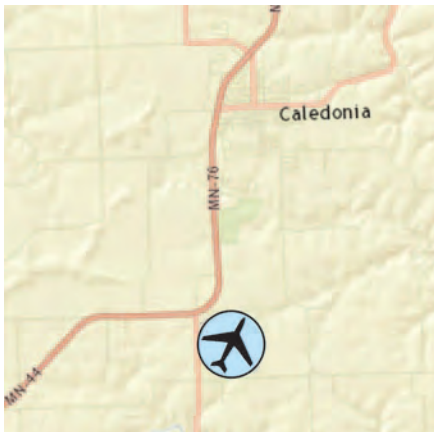
**Campgrounds:** Beaver Creek Valley State Park - 507-724-2107 - 5 miles

**Local Attractions:** Ma-Cal-Grove Golf Course - 507-725-2733 - 1 mile  
County Historical Society and Museum - 507-725-3884 - 3 miles

**Comments:** Houston County is part of Historic Bluff Country in SE Minnesota referred to as the "Driftless Region" bordering the Mississippi, scenic byways, hills, valleys, trout streams, etc.; Houston County web site - www.co.houston.mn.us;  
other communities: Brownsville - www.brownsvillemn.org; Eitzen - www.eitzenmn.com; Hokah - www.hokah.info; Houston - www.houstonmnchamber.com; LaCrescent - www.cityoflacrescent-mn.gov; www.bluffcountry.com

Field Elev: 1179' TPA: 2179' (1000' AGL)

Caledonia - CHU



SEC. CH: CHICAGO  
LAT: 43-35-46.891N  
LONG: 091-30-14.207W  
Approaches: VOR-DME RNAV  
COMM: 122.9 (L)  
CTR: 128.6 MSP  
RCO: 122.35  
CLNC DEL: 651-463-5588



Houston County Airport

## Cambridge - CBG

www.ci.cambridge.mn.us

3129 Airport Parkway, Cambridge, MN 55008-9012

---



**Airport Manager:** Lucas Milz - 763-552-3279 -  
lmilz@ci.cambridge.mn.us

**Contact Person:** Lucas Milz - 763-552-3279 -  
lmilz@ci.cambridge.mn.us

**AWOS/ASOS:** 763-689-9562 - VHF 121.125

**MnWAS Loc/Hrs:** Arrival/Departure Building - 24 hours

**Attended:** Unattended

**Available Fuel:** 100LL, Jet A - available 24 hours with credit card

**FBO(s):** None

**Businesses:** Pirate Air LLC - 763-458-8707 -  
www.brewstercorsair.com  
Sun Aviation Inc - 763-370-2341

**Ground Transport:** Courtesy car  
Cambridge Cab, Inc. - 763-552-8294  
Chisago Country Heartland Express -  
www.co.chisago.mn.us/government/heartland-express

**Food Service:** Pop

**Dining:** Many restaurants within 3 miles

**Lodging:** Best Western Plus Isanti - 763-452-0520 - 8 miles

**Airport Events:** www.ci.cambridge.mn.us (city calendar & events)

**Underwing Camp:** Yes

**Campgrounds:** No

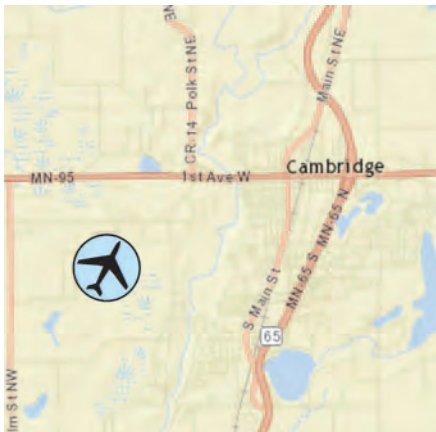
**Local Attractions:** Purple Hawk Country Club & Golf Course -  
763-689-3800 - 8 miles  
Grandy 9 Golf Course - 7 miles  
Lakes  
Isanti County Fair in July  
Isanti Rodeo in July

**Comments:** Free overnight parking of aircraft.  
For noise abatement when departing runway 16 climb to  
1945 MSL and 2 miles before turning left.



Field Elev: 945' TPA: 1945' (1000' AGL)

Cambridge - CBG



SEC. CH: TWIN CITIES  
LAT: 45-33-30.767N  
LONG: 093-15-52.717W  
Approaches: RNAV  
COMM: 122.8 (L)  
WX: VHF 121.125  
CTR: 121.05 MSP  
CLNC DEL: 651-463-5588



Cambridge Municipal Airport

## Canby - CNB

canbymn.gov/airport

2259 - 200th Street, Canby, MN 56220-1332

---



**Airport Manager:** Matt Wagner - 507-828-0323 -  
mathewwagner@hotmail.com

**Contact Person:** Matt Wagner - 507-828-0323 -  
mathewwagner@hotmail.com

**AWOS/ASOS:** 507-223-5293 - VHF 118.575

**MnWAS Loc/Hrs:** Arrival/Departure Building - 24 hours

**Attended:** Unattended

**Available Fuel:** 100LL, Jet A - available 24 hours with credit card

**FBO(s):** None

**Businesses:** Anderson Aerial Spraying Service Inc - 507-223-7929  
Buffalo Ridge Airspray II - 605-690-7046  
Wilde Air Service LLC - 605-860-8692

**Ground Transport:** Courtesy cars  
Prairie 5 Rides - [www.prairiefive.org](http://www.prairiefive.org)

**Food Service:** Snacks and pop available

**Dining:** Numerous restaurants in City of Canby;  
Subway, Dairy Queen

**Lodging:** Canby Inn & Suites - 507-223-6868 - 2 miles

**Airport Events:** Fly-In - Father's Day Airshow

**Underwing Camp:** Yes

**Campgrounds:** Triangle Park  
Swimming Pool Park  
Stone Hill Regional Park

**Local Attractions:** Canby Golf Course  
High Prairie sporting clays  
Canby Hat Days - June (Father's Day weekend)  
Del Clark Recreational Facility - 1½ miles West  
City swimming pool

**Comments:** Hangar space available



Field Elev: 1194' TPA: 2194' (1000' AGL)

Canby - CNB



SEC. CH: TWIN CITIES  
LAT: 44-43-40.868N  
LONG: 096-15-47.159W  
Approaches: RNAV  
COMM: 122.9 (L)  
WX: VHF 118.575  
CTR: 128.5 MSP  
GCO: 121.725 RCO FSS: 122.3  
CLNC DEL: 651-463-5588



Myers Field

## Clarissa - 8Y5

SE of Clarissa on Hwy 71, Clarissa, MN 56440-0396

---



**Airport Manager:** Jill Stalberger - 218-756-2125 - clarissa@eaglevalleytel.net

**Contact Person:** Jill Stalberger - 218-756-2125 - clarissa@eaglevalleytel.net

**AWOS/ASOS:** None

**MnWAS Loc/Hrs:** None

**Attended:** Unattended

**Available Fuel:** None

**FBO(s):** None

**Businesses:** None

**Ground Transport:** Rides can be arranged, call airport manager  
Rainbow Rider - 320-283-5066

**Food Service:** None

**Dining:** Farm House Café - 218-456-2266 - 2½ miles

**Lodging:** None

**Airport Events:** None

**Underwing Camp:** No

**Campgrounds:** None

**Local Attractions:** Double Eagle Golf & Supper Club - Eagle Bend -  
218-738-5155  
Fishing lakes in area

**Comments:** None

Field Elev: 1308' TPA: 2308' (1000' AGL)

Clarissa - 8Y5



SEC. CH: TWIN CITIES  
LAT: 46-06-46.870N  
LONG: 094-54-24.083W  
Approaches: Visual Only  
COMM: 122.9  
CTR: 126.1 MSP  
CLNC DEL: 651-463-5588



Clarissa Municipal Airport

## Clear Lake - 8Y6

8948 - 95th Ave, Clear Lake, MN 55319-9669

---



**Airport Manager:** Kurt Leaders - 612-743-2294

**Contact Person:** Kurt Leaders - 320-743-2294 -  
kurt.leaders@gmail.com

**AWOS/ASOS:** None

**MnWAS Loc/Hrs:** Arrival/Departure Building - see  
attendance schedule

**Attended:** All/All/0800-Dusk

**Available Fuel:** 100LL - after hours contact manager

**FBO(s):** Leaders Flying Service LLC - 320-743-2294 -  
chase8y6@yahoo.com

**Businesses:** None

**Ground Transport:** Rides can be arranged, call airport manager  
Tri-Cap Transit Connection - 320-202-7824

**Food Service:** None

**Dining:** Brick Yard Bar & Grill - 320-743-5540 - 1 mile

**Lodging:** Americas Best Value Inn - 320-558-2221 - 5 miles

**Airport Events:** Fly-In - Spring

**Underwing Camp:** Yes

**Campgrounds:** KOA - 5 miles

**Local Attractions:** Pebble Creek Golf Course - 6 miles

**Comments:** Call before arrival for current conditions.



Field Elev: 990' TPA: 1990' (1000' AGL)

Clear Lake - 8Y6



SEC. CH: TWIN CITIES  
LAT: 45-26-39.876N  
LONG: 093-58-15.930W  
Approaches: Visual Only  
COMM: 122.9  
CTR: 125.5 MSP  
CLNC DEL: 651-463-5588



Leaders Clear Lake Airport

## Cloquet - COQ

www.cloquetairport.com

125 Wheaton Road, Cloquet, MN 55720-9504

---



**Airport Manager:** Quinten Anderson - 218-879-4911 -  
quinten.anderson@co.carlton.mn.us

**Contact Person:** Quinten Anderson - 218-879-4911 -  
quinten.anderson@co.carlton.mn.us

**AWOS/ASOS:** 218-879-0783 - VHF 118.525

**MnWAS Loc/Hrs:** Arrival/Departure Building - 24 hours

**Attended:** All/Mon-Sat/0800-1700

**Available Fuel:** 100LL, Jet A - available 24 hours with credit card

**FBO(s):** Venture North Aviation LLC - Cloquet - 218-451-0542 -  
122.8 - bill@venturenorthaviation.com -  
www.venturenorthaviation.com

**Businesses:** None

**Ground Transport:** Courtesy car and bicycles - see FBO  
Arrowhead Transit - www.arrowheadtransit.com;  
City Cab - 218-591-2800

**Food Service:** Pop machine; candy

**Dining:** See www.visitcloquet.com

**Lodging:** See www.visitcloquet.com

**Airport Events:** Annual EAA Chapter 1221 Fly-In

**Underwing Camp:** Yes

**Campgrounds:** See www.visitcloquet.com

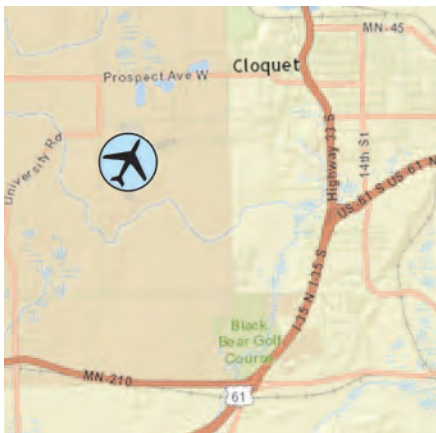
**Local Attractions:** See www.visitcloquet.com

**Comments:** Airport Manager's additional phone - 218-393-2405 &  
FAX - 218-879-0120  
Deer in the vicinity of airport  
EAA Chapter 1221 - chapters.eaa.org/ea1221  
When Duluth approach is closed contact MPLS CTR -  
127.9  
Arrival/departure building door code: 4 digit emergency  
frequency



Field Elev: 1279' TPA: 2279' (1000' AGL)

Cloquet - COQ



SEC. CH: GREEN BAY  
LAT: 46-42-04.000N  
LONG: 092-30-12.800W  
Approaches: RNAV  
COMM: 122.8 (L)  
WX: VHF 118.525  
APP: 125.45 DLH  
DLH CLNC DEL: 122.15  
CLNC DEL: 218-740-5950



Notes:  
Pilot Controlled Lighting - See A/FD  
for Details

2270' Minimum Altitude Requested  
Over School Northwest of Airport

Cloquet-Carlton County Airport

## Cook - CQM

9393 Airport Road, Cook, MN 55723-8151

---



**Airport Manager:** Douglas McDuff - 808-855-5520 -  
airport@cookmn.us

**Contact Person:** Douglas McDuff - 808-855-5520 -  
airport@cookmn.us

**AWOS/ASOS:** 218-666-2539 - VHF 118.175

**MnWAS Loc/Hrs:** Arrival/Departure Building - 24 hours

**Attended:** All/Mon-Fri/0900-1300

**Available Fuel:** 100LL, Jet A - available 24 hours with credit card

**FBO(s):** None

**Businesses:** None

**Ground Transport:** Courtesy Car;  
Waschke Family Chevrolet - Rental - 218-666-5901

**Food Service:** Beverages

**Dining:** 2 miles - Montana Café; McDonald's; Subway; South  
Switch; Rose Cottage Baking Co.

**Lodging:** Vermilion Motel - 218-666-2272 - 2 miles

**Airport Events:** None

**Underwing Camp:** Yes

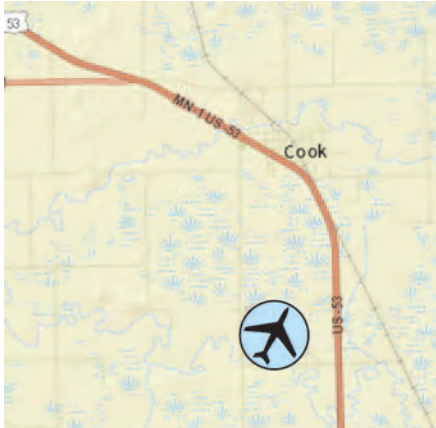
**Campgrounds:** State, Federal Parks & Local Campgrounds - Contact  
Visitor Center 218-666-0020

**Local Attractions:** Cook's Country Connection Petting Zoo - 3 miles;  
Vermilion Fairways Golf Course - 5 miles - Holes: 9;  
Wolfridge Golf Course- 5 miles; The Wilderness (Fortune  
Bay Casino) Golf Course - Holes: 18; Lake Vermilion;  
Elbow Lake; Vermilion River; Crane Lake; BWCA;  
Voyageurs; state & national parks; Giant's Ridge  
Recreational Area; International Wolf Center; Soudan  
Underground Mine Tours; Ironworld; Fortune Bay  
Casino; U.S. Forest Service Visitor Center; Laurentian  
Environmental Center; Orr Bog Walk; wilderness &  
civilized camping; boats; canoes; seaplane rides; fishing;  
hunting; guides & outfitters; snowmobiles; cross-country  
skiing on lakes & trails; alpine skiing; ice fishing; shops;  
library; friendly people

**Comments:** None

Field Elev: 1329' TPA: 2329' (1000' AGL)

Cook - CQM



SEC. CH: GREEN BAY  
LAT: 47-49-19.500N  
LONG: 092-41-25.900W  
Approaches: RNAV  
COMM: 122.9 (L)  
WX: VHF 118.175  
APP: 127.9 MSP  
RCO (EVM) FSS: 122.45  
CLNC DEL: 651-463-5588



Notes:  
Pilot Controlled Lighting -  
See A/FD for Details

Cook Municipal Airport

## Crookston - CKN

26305 Airport RD SW, Crookston, MN 56716-9004

---



**Airport Manager:** Lowell Miller - 218-281-2625 -  
cknairport@rrv.net

**Contact Person:** Lowell Miller - 218-281-2625 -  
cknairport@rrv.net

**AWOS/ASOS:** 218-281-3018 - VHF 126.425

**MnWAS Loc/Hrs:** See FBOs

**Attended:** All/M-F/0800-1700

**Available Fuel:** 100LL, Jet A - available 24 hours with credit card

**FBO(s):** Crookston Aviation Service - 218-281-2625 - 122.7 -  
cknairport@rrv.net

**Businesses:** Dan's Flying Service Inc - 218-281-1372

**Ground Transport:** Courtesy car  
Tri-Valley Transportation -  
[www.tvoc.org/services/transportation](http://www.tvoc.org/services/transportation)

**Food Service:** Vending machines

**Dining:** Crookston Inn - 218-281-5210 - 3 miles  
RBJ's Family Restaurant - 218-281-3636 - 3 miles  
Happy Joe's Pizza - 218-281-5141 - 5 miles

**Lodging:** Crookston Inn - 218-281-5210 - 3 miles  
AmericInn - 218-281-7800 - 3 miles  
Cobblestone Hotel & Suites - 218-470-1111 - 3 miles

**Airport Events:** Pancake Breakfast - May

**Underwing Camp:** Yes

**Campgrounds:** Municipal campground  
Maple Lake County Park

**Local Attractions:** Minakwa Golf Course; Oxcart Days; Maple Lake

**Comments:** Additional after hours service phone - 218-693-1095-  
Crookston Area Chamber - 218-281-4320 -  
[www.visitcrookston.com](http://www.visitcrookston.com)



Field Elev: 900' TPA: 1700' (800' AGL)

Crookston - CKN



SEC. CH: TWIN CITIES  
 LAT: 47-50-30.099N  
 LONG: 096-37-17.833W  
 Approaches: VOR-DME RNAV  
 Calm Wind Rwy 13  
 COMM: 122.7 (L)  
 WX: VHF 126.425  
 APP: 118.1 GFK CTR: 132.15 MSP  
 CLNC DEL: 651-463-5588



Crookston Municipal Airport - Kirkwood Field

## Detroit Lakes - DTL

www.detroitlakesaviation.com

24813 US Highway 10 West, Detroit Lakes, MN 56501-7979



**Airport Manager:** Erik Carlson - 218-847-3233 -  
cessna185rs@gmail.com

**Contact Person:** Erik Carlson - 218-847-3233 -  
cessna185rs@gmail.com

**AWOS/ASOS:** 218-847-8626 - VHF 119.075

**MnWAS Loc/Hrs:** See FBOs

**Attended:** All/Mon-Fri/0800-1700

**Available Fuel:** 100LL, Jet A - 100LL available 24 hours with credit card;  
for Jet A call 218-847-3233

**FBO(s):** Detroit Lakes Aviation Inc - 218-847-3233 - 122.8 -  
dlaviation@arvig.net - detroitlakesaviation.com

**Businesses:** None

**Ground Transport:** Courtesy rides to town  
Rental cars - Nereson's - 218-847-5688  
DL Taxi - 218-847-3456  
Becker County Transit - 218-847-1674 -  
www.co.becker.mn.us

**Food Service:** None

**Dining:** Numerous restaurants within 5 miles

**Lodging:** America's Best Value Inn & Suites - 218-847-1651  
AmericInn Lodge & Suites - 218-847-8795  
Best Western Plus Holland House - 218-847-4483  
Best Western Premier The Lodge on Lake Detroit -  
218-847-8439  
Budget Host Inn - 218-847-4454  
Holiday Haven Motel - 218-847-5605  
Holiday Inn on the Lake - 218-847-2121  
Lakes Inn - 218-251-5376  
Lakecrest Resort - 218-847-5459

**Airport Events:** July Water Carnival Fly-In

**Underwing Camp:** Yes

**Campgrounds:** American Legion Campground - 218-847-3759; Country  
Campground - 218-847-9621

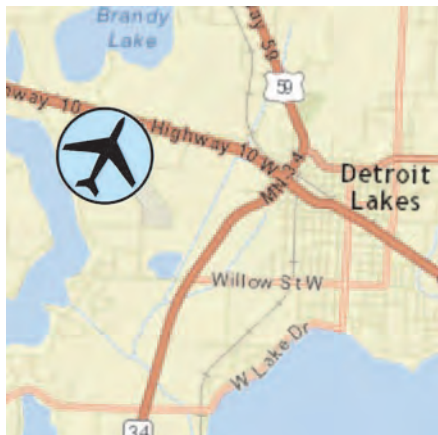
**Local Attractions:** Numerous golf courses; WE Fest Country Music  
Festival; Northwest Water Carnival; Shooting Star  
Casino; mile long city beach; Detroit Mountain  
Recreation Area

**Comments:** Detroit Lakes is a year-round vacation and recreational  
center; 412 lakes within a 25 mile radius; many lodging,  
shopping and dining establishments. More information at  
www.visitdetroitlakes.com; Detroit Lakes Regional  
Chamber of Commerce - 218-847-9202



Field Elev: 1397' TPA: 2397' (1000' AGL)

Detroit Lakes - DTL



SEC. CH: TWIN CITIES  
LAT: 46-49-30.751N  
LONG: 095-53-08.475W  
Approaches: VOR RNAV  
COMM: 122.8 (L)  
WX: VHF 119.075  
RCO FSS: 122.5



Notes:  
Pilot Controlled Lighting -  
See A/FD for Details

Runway 18/36 Not  
Plowed Winter Months

Detroit Lakes - Wething Field

## Dodge Center - TOB

806 S Airport Dr, Dodge Center, MN 55927-9173

---



**Airport Manager:** Wayne Trom - 507-374-6245 -  
wrtrom64@gmail.com

**Contact Person:** Wayne Trom - 507-279-0616 -  
wrtrom64@gmail.com

**AWOS/ASOS:** 507-374-6369 - VHF 119.075

**MnWAS Loc/Hrs:** Arrival/Departure Building - 24 hours

**Attended:** All/Mon-Fri/0700-1800

**Available Fuel:** 100LL, Jet A - available 24 hours with credit card

**FBO(s):** Dodge Center Aviation LLC - 507-633-9379 - 122.9 -  
dcaviation@kmtel.com - www.dodgecenteraviation.com

Technical Evolution Aviation Ltd - 507-374-6245 - 122.9 -  
wrtrom64@gmail.com

**Businesses:** Spectrum Pilot Services - 507-269-7315 -  
www.spectrumpilotservices.com

**Ground Transport:** Courtesy car; Med City Cab - 507-282-8294;  
Public Transit Buses - Rochester City Lines -  
507-288-4353  
Rolling Hills Transit - 800-528-7622

**Food Service:** Pop and Candy

**Dining:** Hubbell House - 507-635-2331 - 8 miles  
Dodge Country Club - 507-374-2374 - 2 miles  
Subway - 507-633-2001 - 1 mile

**Lodging:** Owatonna or Rochester - 20 miles  
Kasson - Baymont Inn - 507-634-3444 - 5 miles

**Airport Events:** EAA Chapter 100 Annual Father's Day Fly-In Breakfast

**Underwing Camp:** Yes

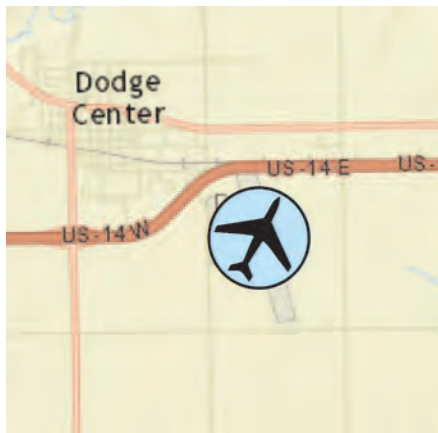
**Campgrounds:** Rice Lake State Park - 9 miles  
Oxbow Park - 12 miles

**Local Attractions:** Dodge Center Golf Course - 507-374-2374 - 3 miles;  
Oaks Golf & Supper Club - 507-477-3234 - 9 miles;  
Sommerby Golf Course - 507-775-3700 - 10 miles;  
Zumbro River - 3 miles; Hubbell House & Historic  
Mantorville - 8 miles; McNeilus Truck Manufacturing -  
tours available - 507-374-6321; several antique shops;  
Centerfest - Father's Day weekend; Mayo Clinic -  
Rochester - 15 miles

**Comments:** Runway 4/22 not plowed winter months.  
When Rochester approach is closed contact Minneapolis  
Center - 132.35

Field Elev: 1304' TPA: 2304' (1000' AGL)

Dodge Center - TOB



SEC. CH: GREEN BAY

LAT: 44-01-04.800N

LONG: 092-49-53.4W

Approaches: VOR RNAV

COMM: 122.9 (L)

WX: VHF 119.075

APP: 119.8 RST CTR: 132.35 MSP

CLNC DEL: 507-424-8111



Notes:  
Pilot Controlled Lighting -  
See A/FD for Details

Runway 4/22 Not Plowed  
Winter Months

Dodge Center Municipal Airport

## Duluth - DLH

www.duluthairport.com

4701 Grinden Drive, Duluth, MN 55811-1578

---



**Airport Manager:** Mark Papko - 218-625-7767 - mpapko@duluthairport.com

**Contact Person:** Mark Papko - 218-625-7767 - mpapko@duluthairport.com

**AWOS/ASOS:** 218-740-5977

**MnWAS Loc/Hrs:** See FBOs

**Attended:** All/All/All

**Available Fuel:** 100LL, Jet A - 100LL available 24 hours with credit card, 100LL and Jet A full service 24 hours at FBO

**FBO(s):** Monaco Air Duluth, LLC - 218-727-2911 - 122.95 - fbo@monacoairduluth.com - www.monacoairduluth.com

**Businesses:** Cirrus Design Corporation - 218-727-2737 - www.cirrusaircraft.com

Delta Air Lines - 800-221-1212 - www.delta.com

Duluth Flying Club, LLC - 218-461-0520 - www.DuluthFlyingClub.com

Lake Superior College - 218-733-7600 - www.lsc.edu

Lake Superior Helicopters LLC - 218-461-2857 - www.lsheli.com

United Airlines - www.united.com

**Ground Transport:** Taxi; Car Rentals; Duluth Transit - www.duluthtransit.com  
Uber  
Lyft

**Food Service:** Terminal: Arrowhead Tap House - 218-481-7335 - restaurant/bar; coffee shop; concessions and gift shop. Vending machines at FBO.

**Dining:** Many local restaurants - see www.visitduluth.com

**Lodging:** Many local hotels - see www.visitduluth.com

**Airport Events:** Duluth Airshow - https://duluthairshow.com

**Underwing Camp:** No

**Campgrounds:** Camping available at Island Lake - 17 miles - 218-721-4604; Indian Point - 218-624-5637; Duluth Trailer Camp - 218-525-1350

**Local Attractions:** Enger Golf Course; Lester Golf Course; Ridgeview Golf Course; Northland Golf Course; Lake Superior; Canal Park; Miller Mall; Train Museum; William Irvin Ore Boat

**Comments:** Duluth Convention & Visitor's Bureau - 218-722-4011 www.visitduluth.com; National Weather Service - 218-729-6697; U.S. Customs - 218-720-5203/5201/5220; Duluth Airport Authority - www.duluthairport.com; When DLH approach is closed contact MSP CTR - 127.9



Field Elev: 1428' TPA: 2428' (1000' AGL)

Duluth - DLH



SEC. CH: GREEN BAY  
LAT: 46-50-31.525N  
LONG: 092-11-37.135W  
Approaches: ILS VOR VOR-DME  
RNAV  
AIRPORT OF ENTRY  
COMM: 118.3 TWR  
ATIS: 124.1  
GND: 121.9  
APP: 125.45 DLH CTR: 127.9 MSP  
RCO FSS: 122.35

**Notes:**  
**Hot Spots Present at this Airport -**  
**See A/FD for Details**  
**Tower and FBO Open 24 Hours**



Duluth International Airport

## Duluth - DYT

www.skyharbor.duluthairport.com

5000 Minnesota Avenue, Duluth, MN 55802-3151

---



**Airport Manager:** Tristan Durfee - 218-733-0078 -  
tdurfee@duluthairport.com

**Contact Person:** Tristan Durfee - 218-733-0078 -  
tdurfee@duluthairport.com

**AWOS/ASOS:** 218-720-4886 - VHF 119.275

**MnWAS Loc/Hrs:** Arrival/Departure Building - 24 hours

**Attended:** All/MON-FRI/0800-1700

**Available Fuel:** 100LL - available 24 hours with credit card.

**FBO(s):** None

**Businesses:** Hangar 10 Aero - 218-310-2333 -  
www.hangar10aero.com

Hatz Bantam Light Sport and Biplane - 218-310-2333 -  
www.hatzbantam.com

Jonathan Aero - 218-269-2433

**Ground Transport:** Courtesy car; taxis, Uber, Lyft available; city bus at nearby park - ¼ mile, [www.duluthtransit.com](http://www.duluthtransit.com); Avis Rental Car - 218-727-7233

**Food Service:** Soft drink vending machines; Love Creamery (Ice Cream) - weekends Jun-Aug; Restaurant delivery - [www.fooddudesdelivery.com](http://www.fooddudesdelivery.com)

**Dining:** Numerous restaurants 5-7 miles, some will deliver

**Lodging:** Numerous hotels 4-7 miles from airport -  
[www.visitduluth.com](http://www.visitduluth.com)

**Airport Events:** None

**Underwing Camp:** Yes

**Campgrounds:** Spirit Mountain - 218-624-8544; Indian Point -  
855-777-0652

**Local Attractions:** Enger Golf Course; Canal Park; Park Point - Nature trail, beach and park (adjacent to airport); Spirit Mountain; Great Lakes Aquarium; Lake Superior Zoo; Maritime Museum; Aerial Lift Bridge; Duluth Entertainment & Convention Center (DECC); Amsoil Arena; Bayfront Festival Park; Experience Duluth (tours) Bentleyville Tour of Lights (Christmas Season); Grandma's Marathon; Tall Ships Festival; DLH Air Show

**Comments:** National Weather Service - 218-729-6697  
U.S. Customs - 218-720-5203 - Airport of Entry  
Duluth Airport Authority - [www.duluthairport.com](http://www.duluthairport.com)





## East Gull Lake - 9Y2

1664 Pine Beach Road, East Gull Lake, MN 56401-3088

---



**Airport Manager:** Laura Christensen - 218-828-9279  
- laura@eastgulllake.us

**Contact Person:** Laura Christensen - 218-828-9279  
- laura@eastgulllake.us

**AWOS/ASOS:** None

**MnWAS Loc/Hrs:** None

**Attended:** Unattended

**Available Fuel:** None

**FBO(s):** None

**Businesses:** Wings Over Water, Inc. - 612-240-0123 -  
wingsoverwaterseaplanes.com

**Ground Transport:** Taxi service from Brainerd - 12 miles  
Free shuttle to Madden's - 218-829-2811 and Cragun's  
Resorts - 218-829-3591

**Food Service:** None

**Dining:** Ernie's on Gull Lake - 218-829-3918 - 6 miles  
Cragun's Irma's Kitchen - 218-829-3591 - ½ mile  
Madden's on Gull Lake - 218-829-2811 - 1 mile

**Lodging:** Cragun's - 218-829-3591 - ½ mile  
Madden's on Gull Lake - 218-829-2811 - 1 mile

**Airport Events:** None

**Underwing Camp:** No

**Campgrounds:** Corps of Engineers - 6 miles

**Local Attractions:** Madden's on Gull Lake Golf Course - 218-829-2811 -  
1 mile; Classic Golf Course - 1½ miles; Cragun's  
Legacy Golf Course - 218-825-2700 - ½ mile

**Comments:** None

Field Elev: 1236' TPA: 2236' (1000' AGL)

East Gull Lake - 9Y2



SEC. CH: TWIN CITIES  
LAT: 46-23-1.88N  
LONG: 094-22-25.01W  
Approaches: Visual Only  
COMM: 122.9  
CTR: 118.05 MSP  
CLNC DEL: 651-463-5588



East Gull Lake Airport

## Elbow Lake - Y63

1111 - 2nd Street SW, Elbow Lake, MN 56531-4402

---



**Airport Manager:** Joe LaRue - 218-685-6594 -  
joe@prairie-air.net

**Contact Person:** Joe LaRue - 218-685-6594 -  
joe@prairie-air.net

**AWOS/ASOS:** 218-685-6456 - VHF 118.075

**MnWAS Loc/Hrs:** Arrival/Departure Building - 24 hours

**Attended:** All/Mon-Fri/0700-1800

**Available Fuel:** 100LL - available 24 hours with credit card

**FBO(s):** Prairie Air Inc - 218-685-6594 - 122.9 - joe@prairie-  
air.net - www.prairie-air.net

**Businesses:** None

**Ground Transport:** Courtesy car - call airport manager for key  
Rainbow Rider - www.rainbowriderbus.com

**Food Service:** None

**Dining:** Han's House - 218-685-4193 - 1 mile  
The Knotty Pine - 218-685-4242 - 1 mile

**Lodging:** Country Inn Motel - 218-685-4511 - ½ mile

**Airport Events:** Annual Fly-In - first weekend in August

**Underwing Camp:** Yes

**Campgrounds:** Tipsinah Mounds Campground - 218-685-5114 - 6 miles

**Local Attractions:** Tipsinah Mounds Golf Course - Pomme de Terre Lake  
Golf Course - 6 miles - 218-685-4271 or  
800-660-8642 - Holes: 18; campgrounds; Pomme de  
Terre Lake  
Flekkefest Celebrations - first weekend in August; Grant  
County Historical Museum; excellent fishing & hunting;  
snowmobiling - 120 miles of trails

**Comments:** Airport manager's cell phone - 208-755-5988  
Evening after hours phone - 208-755-5988  
Arrival/Departure Building phone - 218-685-4905  
FBO hours - Mon-Fri, 7:00 AM - 6:00 PM

### Seaplane Operations:

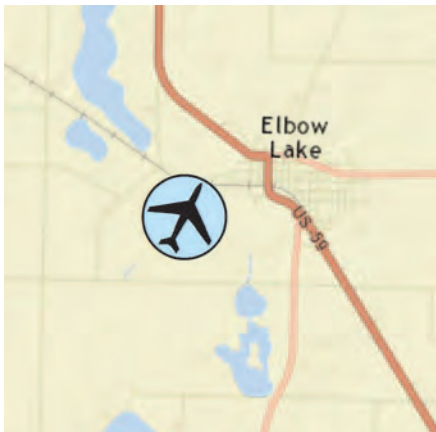
Any person desiring to use the Elbow Lake Seaplane Base must hold at least a Private Pilot Certificate with a seaplane rating and shall obtain the prior permission of the Elbow Lake airport manager for each landing and takeoff.

The Elbow Lake Seaplane Base shall not be used for air tours or air taxi operations and no training flights or multiple operations will be allowed at the Elbow Lake Seaplane Base.



Field Elev: 1206' TPA: 2206' (1000' AGL)

Elbow Lake - Y63



SEC. CH: TWIN CITIES  
LAT: 45-59-05.396N  
LONG: 095-59-30.670W  
Approaches: RNAV  
COMM: 122.9 (L)  
WX: VHF 118.075  
CTR: 126.1 MSP  
CLNC DEL: 651-463-5588



Notes:  
Pilot Controlled Lighting - See A/FD  
for Details

See Blue Pages for Seaplane Base  
Information

Elbow Lake Municipal Airport-Pride of the Prairie

## Ely - ELO

1583 Highway 1, Ely, MN 55731-8209

---



**Airport Manager:** Jim Preblich - 218-365-5600 - jim@preblich.com

**Contact Person:** Jim Preblich - 218-365-5600 - jim@preblich.com

**AWOS/ASOS:** 218-365-3814 - VHF 132.025

**MnWAS Loc/Hrs:** Arrival/Departure Building - see attendance schedule

**Attended:** All/All/0800-1700

**Available Fuel:** 100LL, Jet A - after hours call 218-343-8774

**FBO(s):** J & A Enterprises - 218-365-5600 - 122.8 - jim@preblich.com

**Businesses:** None

**Ground Transport:** Rental cars - 218-365-5600

**Food Service:** None

**Dining:** Rockwood Bar & Grill - 218-365-4041 - 6 miles  
Ely Steakhouse - 218-365-7412 - 6 miles

**Lodging:** Ely Motel - 218-365-3237 - 5 miles  
Paddle Inn - 218-365-6036 - 5 miles  
Grand Ely Lodge - 218-365-6565 - 9 miles

**Airport Events:** None

**Underwing Camp:** No

**Campgrounds:** U.S. Forest Service - 218-365-6185 - 7 miles

**Local Attractions:** Ely Golf Course - 218-365-5932 - 7 miles  
International Wolf Center  
Tower-Soudan Mine  
Boundary Waters Wilderness Canoe Area

**Comments:** After hours service phone - 218-343-8774



Field Elev: 1456' TPA: 2456' (1000' AGL)

Ely - ELO



SEC. CH: GREEN BAY  
LAT: 47-49-26.447N  
LONG: 091-49-45.554W  
Approaches: RNAV  
LANDING RIGHTS AIRPORT  
COMM: 122.8 (L)  
WX: VHF 132.025  
CTR: 127.9  
CLR DEL: 651-463-5588



Ely Municipal Airport

## Eveleth - EVM

4280 Miller Trunk Road, Eveleth, MN 55734-4094

---



**Airport Manager:** Brian Zadnikar - 218-290-6831 -  
brizadnikar@gmail.com

**Contact Person:** Kris Marafioti - 218-744-6175 -  
evairportauthority@virginiamn.us

**AWOS/ASOS:** 218-744-2369 - VHF 118.825

**MnWAS Loc/Hrs:** Arrival/Departure Building - see  
attendance schedule

**Attended:** Unattended

**Available Fuel:** 100LL, Jet A - available 24 hours with credit card

**FBO(s):** None

**Businesses:** None

**Ground Transport:** C & M Taxi - 218-749-4000,  
Car Rental - Ken Waschke Auto - 218-741-6000,  
Arrowhead Transit - www.arrowheadtransit.com

**Food Service:** Snacks & beverages in A/D building

**Dining:** 3 miles: subway - 218-744-2673, The Rink - 218-248-8582,  
Boomtown Woodfire - 218-248-8381

6 Miles: Adventures 218-741-7151, Northern Divide Bar  
& Eatery - Virginia Golf Course 218-748-7534, LaCocina  
& Cantina 218-741-8226, Village Inn 218-749-8289

**Lodging:** Koke's Motel - 218-744-4500 - 3 miles  
Super 8 Motel - 218-744-1661 - 3 miles  
Quality Inn - 6 miles  
AmericInn Motel - 218-741-7839 - 10 miles  
Comfort Inn - 218-741-7411 - 13 miles

**Airport Events:** None

**Underwing Camp:** Yes

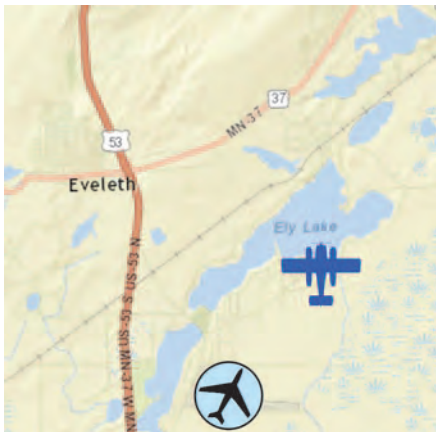
**Campgrounds:** Ely Lake Campground - ½ mile  
Biwabik Campground - 20 miles  
Gilbert Sherwood Forest Campground - 6 miles

**Local Attractions:** Eveleth Golf Course - 2 miles – 9 Holes; Virginia Golf  
Course - 12 miles – 18 Holes; Greens on Fourteenth  
Mini Golf - 6 miles, U.S. Hockey Hall of Fame - 3 miles;  
Giants Ridge Golf Course - 25 miles - 18 Holes; Giants  
Ridge Ski Area - 25 miles; Eveleth 4th of July  
Celebration - 3 miles; Land of the Loon Festival - mid  
June - 6 miles; Mesabi Bike trail

**Comments:** When Duluth approach is closed contact Minneapolis  
Center - 127.9  
Good neighbor policy: limit touch and goes on runway  
14/32  
A/D building - 24/7 code on the door  
Full service fueling upon appointment- Brian  
Zadnikar 218-290-6831

Field Elev: 1376' TPA: 2379' (1000' AGL)

Eveleth - EVM



SEC. CH: GREEN BAY  
LAT: 47-25-30.280N  
LONG: 092-29-54.49W  
Approaches: RNAV  
COMM: 122.7 (L)  
WX: VHF 118.825  
APP: 125.45 DLH CTR: 127.9 MSP  
RCO FSS: 122.45  
CLNC DEL: 218-740-5950



Notes:  
Pilot Controlled Lighting - See A/FD  
for Details

Runway 14/32 Turf Not Plowed  
Winter Months

Eveleth-Virginia Municipal Airport



## Fairmont - FRM

www.fairmont.org

2160 East Blue Earth Avenue, Fairmont, MN 56031-4655

---



**Airport Manager:** Lee Steinkamp - 507-235-6160 -  
lsteinkamp@fairmont.org

**Contact Person:** Lee Steinkamp - 507-235-6160 -  
lsteinkamp@fairmont.org

**AWOS/ASOS:** 507-238-1562 - VHF 120.025

**MnWAS Loc/Hrs:** Arrival/Departure Building - 24 hours

**Attended:** All/Mon-Fri/0800-1700

**Available Fuel:** 100LL, Jet A - available 24 hours with credit card

**FBO(s):** None

**Businesses:** Fairmont Aerial Ag, Inc. - 507-236-1938

**Ground Transport:** Courtesy car;  
Fairmont Ford -  
507-235-6681 and Hawkins Chevrolet - 507-238-4786;  
Prairie Lakes Transit - 507-235-5558

**Food Service:** Vending machines

**Dining:** Fast food and sit down restaurants located 1½ miles west of the airport include McDonalds, Pizza Ranch, El Agave Mexican, China Buffet, Green Mill, Perkins, Burger King, The Ranch Restaurant, Tami's on the Ave, The Marina Lodge, Channel Inn, and BeanTown Bar & Grill. Additional restaurants are located throughout town.

**Lodging:** Quality Inn - 507-238-5444 - 3 miles  
Holiday Inn - 507-238-4771 - 3 miles  
Budget Inn - 507-235-3373 - 2½ miles  
Super 8 Motel - 507-238-9444 - 3 miles  
Highland Ct Motel - 507-235-5123 - 4 miles  
Hall Lake Cabins - 507-235-9785 - 4 miles  
Hampton Inn - 507-238-5444 - 3½ miles

**Airport Events:** Lion's Sponsored Fly-In Breakfast - 4th Sunday in June

**Underwing Camp:** Yes

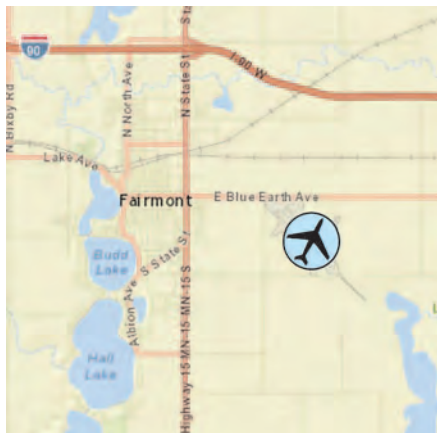
**Campgrounds:** Dawson's - 507-235-5753 - 12 miles  
Flying Goose - 507-235-3458 - 2 miles

**Local Attractions:** Fairmont's five lakes provide areas for swimming, boating, canoeing, fishing, and hiking. The park system includes playgrounds, athletic fields, paved and off-road trails, green space, flower gardens, disc golf, sledding, ice skating, and skiing. Additional attractions include: Rose Lake Golf Course - 507-235-5274; Interlaken Golf Course - 507-235-5143; Historical Society Museum; Heritage Acres; Aquatic Park, and Fairmont Raceway.

**Comments:** Additional servicing phone number - 507-848-4164  
Wireless Internet service

Field Elev: 1162' TPA: 2162' (1000' AGL)

Fairmont - FRM



SEC. CH: OMAHA  
LAT: 43-38-38.188N  
LONG: 094-24-56.216W  
Approaches: ILS RNAV  
COMM: 122.8 (L)  
WX: VHF 120.025  
CTR: 127.75 MSP  
RCO FSS: 122.3



Fairmont Municipal Airport

## Faribault - FBL

3401 Highway 21 West, Faribault, MN 55021-3648

---



**Airport Manager:** Gerald Serres - 507-332-0140 -  
qualityaviationinc@gmail.com

**Contact Person:** Gerald Serres - 507-332-0140 -  
qualityaviationinc@gmail.com

**AWOS/ASOS:** 507-332-2505 - VHF 120.2

**MnWAS Loc/Hrs:** Arrival/Departure Building - 24 hours

**Attended:** May-Sep/All/0800-1800, Oct-Apr/M-F/0800-1800,  
Sat/1000-1500, Sun/Unattended

**Available Fuel:** 100LL, Jet A - available 24 hours with credit card

**FBO(s):** Quality Aviation, Inc. - 507-332-0140 -  
qualityaviationinc@gmail.com -  
www.qualityaviationinc.com

**Businesses:** Cross Country Soaring, Inc. - 612-730-3905 -  
www.crosscountrysoaring.com  
Rare Aircraft Ltd - 507-331-8446 - www.rareaircraft.com  
RUI C LLC - 612-770-0490

**Ground Transport:** J.J. Faribo Taxi - 507-291-8294  
Enterprise Rental Cars - 507-455-1023  
Hiawathaland Transit - 866-623-7505

**Food Service:** Vending machines

**Dining:** Numerous within 1-4 miles

**Lodging:** America's Best Value Motel - 507-334-1634 - ½ mile  
Boarder's Inn & Suites - 507-334-9464 - ½ mile  
Days Inn & Suites - 507-334-6835 - ½ mile  
Grandstay Hotel - 507-334-2888 - ½ mile

**Airport Events:** None

**Underwing Camp:** No

**Campgrounds:** Camp Faribo - 507-332-8453 - 5 miles  
LeMieux Resort - 507-334-5334 - 8 miles  
Robert's Lake Resort - 507-332-8978 - 3 miles  
Winjum's Shady Acres Resort - 507-334-6661 - 5 miles

**Local Attractions:** Faribault Golf & Country Club  
Self-Guided Historic Tour  
Alexander Faribault House  
Rice County Museum  
Faribault Woolen Mill

**Comments:** Airport manager's cell phone - 507-838-7152  
Glider activity April-November  
When landing on Runway 12, be alert for turbulence &  
possible windshear when winds are out of the South.

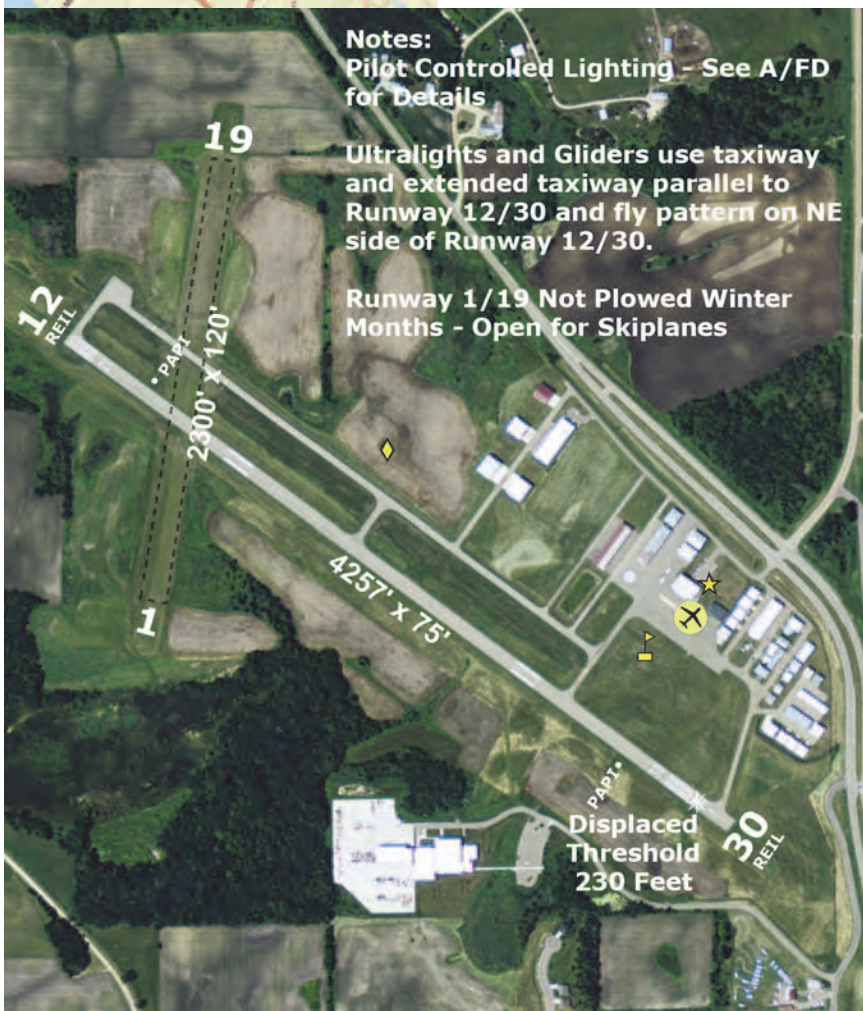


Field Elev: 1060' TPA: 2060' (1000' AGL)

Faribault - FBL



SEC. CH: OMAHA  
LAT: 44-19-28.868N  
LONG: 093-18-38.984W  
Approaches: VOR RNAV  
COMM: 122.8 (L)  
WX: VHF 120.2  
APP: 134.7 MSP  
GCO: 121.725  
CLNC DEL: 612-726-9086



**Notes:**  
Pilot Controlled Lighting - See A/FD for Details

Ultralights and Gliders use taxiway and extended taxiway parallel to Runway 12/30 and fly pattern on NE side of Runway 12/30.

Runway 1/19 Not Plowed Winter Months - Open for Skiplanes

Displaced Threshold  
230 Feet

Faribault Municipal-Liz Wall Strohfus Fld

## Fergus Falls - FFM

4005 Highway 210 West, Fergus Falls, MN 56537-0868

---



**Airport Manager:** Sky Crew Services, LLC -  
218-739-3733 -  
skycrewservices@gmail.com

**Contact Person:** Sander Habraken/Stacy Stock -  
218-739-3733 -  
skycrewservices@gmail.com

**AWOS/ASOS:** 218-736-7216 - VOR 110.4

**MnWAS Loc/Hrs:** Arrival/Departure Building - see  
attendance schedule

**Attended:** All/Mon-Fri/0730-1830, All/Sat/0900-1400

**Available Fuel:** 100LL, Jet A - available 24 hours with credit card

**FBO(s):** None

**Businesses:** Sky Crew Aviation LLC - 218-205-6085  
Sky Crew Services - 218-739-3733  
West Central Ag-Air, Inc. - 218-736-7220 -  
westcentralagair.com

**Ground Transport:** A-1 Wayne's City Shuttle - 218-770-4265; City Cab - 218-  
736-3520; Car rental - 218-739-3247

**Food Service:** By request

**Dining:** Multiple fast food restaurants 1½-3 miles away; Caribou  
Coffee/Einstein Bagels; Dining Car 423/Steel Wheels;  
Don Pablo's/ Fabled Farmer; Fiesta Brava; Hunan  
Spring Buffet; Mabel Murphy's; Pizza Hut; Pizza Ranch;  
Socials; The Spot; Union Pizza & Brewing; Viking Café;  
Z103 Bar & Grill

**Lodging:** 1½ miles: AmericInn Motel - 218-739-3900, Comfort Inn -  
218-736-5787, Country Inn & Suites - 218-739-2211,  
Motel 7 - 218-736-2554, Rodeway Inn - 218-739-3311,  
Super 8 Motel - 218-739-3261  
3 miles: Jewel Motel - 218-739-5430

**Airport Events:** Annual Fly-In Pancake Breakfast: Summerfest - June

**Underwing Camp:** Yes

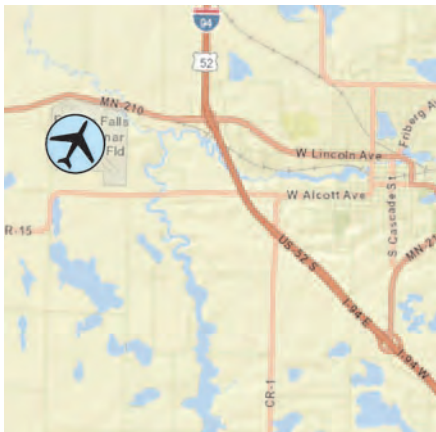
**Campgrounds:** 3 campgrounds

**Local Attractions:** Pebble Lake Golf Course; Otter Tail County Historical  
Museum; Otter Tail Riverwalk; YMCA; library; bowling  
alley; A Center for the Arts; Central Lakes Bike Trail;  
BMX Track; Prairie Wetlands Learning Center; M-State;  
Kaddatz Galleries; North Country Scenic Hiking Trail;  
Ferber mountain Bike Trail; Disc Golf Course; Pebble  
Lake Beach; Pine to Prairie Birding Trail; Otter Trail  
Scenic Byway; Snowmobile Trails; Spidahl's Skigaard

**Comments:** FAX - 218-739-2990  
After hours phone - 218-739-3733

Field Elev: 1183' TPA: 2183' (1000' AGL)

Fergus Falls - FFM



SEC. CH: TWIN CITIES  
LAT: 46-17-03.818N  
LONG: 096-09-24.068W  
Approaches: ILS VOR RNAV  
COMM: 122.8 (L)  
WX: VOR 110.4  
CTR: 126.1 MSP  
RCO FSS: 122.35



Fergus Falls Municipal Airport-Einar Mickelson Fld

## Fertile - D14

www.cityoffertile.org

11264 Highway 1 west, Fertile, MN 56540-0628

---



**Airport Manager:** Lisa Liden - 218-945-3136 -  
fertile@gvtel.com

**Contact Person:** Daniel Wilkens - 218-280-0934 -  
pamelaw@gvtel.com

**AWOS/ASOS:** None

**MnWAS Loc/Hrs:** None

**Attended:** Unattended

**Available Fuel:** 100LL - available 24 hours with credit card

**FBO(s):** None

**Businesses:** Agrimax Aviation Inc - D14 - 218-891-2211 -  
agrimaxllc.com

**Ground Transport:** Tri-Valley Transportation -  
[www.tvoc.org/services/transportation](http://www.tvoc.org/services/transportation)

**Food Service:** None

**Dining:** Erickson's Smokehouse - 218-945-6806 - 1 mile  
Side Street Bar & Grill - 218-945-6830 - ½ mile  
Mill Street Café - 218-945-3130 - ½ mile

**Lodging:** None

**Airport Events:** None

**Underwing Camp:** Yes

**Campgrounds:** Fertile Nature Center - 218-945-3136  
Fairgrounds & Municipal Park - 218-945-3136  
Cottonwood RV Park (full hookups) - 218-945-3136

**Local Attractions:** Sand Hill River Golf Course - 218-945-3535; Polk  
County Fair; Agassiz Environmental Learning Center -  
218-945-3136

**Comments:** None

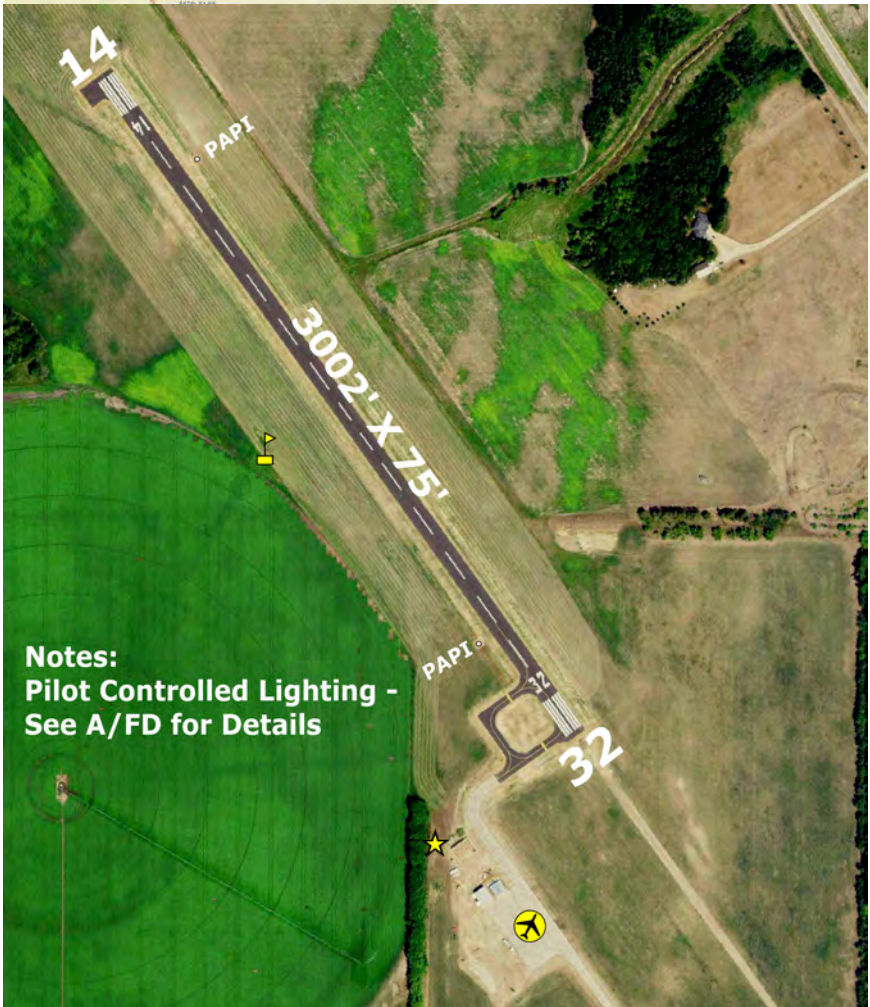


Field Elev: 1135' TPA: 2135' (1000' AGL)

Fertile - D14



SEC. CH: TWIN CITIES  
LAT: 47-32-50.875N  
LONG: 096-17-15.198W  
Approaches: Visual Only  
COMM: 122.8 (L)  
APP: 120.4 FAR  
CLNC DEL: 651-463-5588



Notes:  
Pilot Controlled Lighting -  
See A/FD for Details

Fertile Municipal Airport

## Forest Lake - 25D

www.ci.forest-lake.mn.us

20500 Forest Road North, Forest Lake, MN 55025-2621

---



**Airport Manager:** Patrick Casey - 651-209-9750 -  
patrick.casey@ci.forest-lake.mn.us

**Contact Person:** Patrick Casey - 651-209-9750 -  
patrick.casey@ci.forest-lake.mn.us

**AWOS/ASOS:** None

**MnWAS Loc/Hrs:** Arrival/Departure Building - 24 hours

**Attended:** Unattended

**Available Fuel:** 100LL - Available 24 hours with credit card

**FBO(s):** Northern Planes Aviation - 612-839-5659 - 122.7 -  
turnnbank@aol.com

**Businesses:** Big Aerial Sign Service, Inc. - 651-464-2346

**Ground Transport:** Lakes Taxi - 651-464-1020  
Anna's Taxi - 651-982-0000

**Food Service:** None

**Dining:** All within 2-5 miles: Carbones Pizza; McDonald's; Burger King; Dairy Queen; Wendy's; Za's; Taco Bell; Kentucky Fried Chicken; Blacksmith Lounge; Perkin's; Arby's; Old Log Cabin; Taco John's; Applebee's; White Castle; Subway; Famous Dave's; Friar Tucks; Norman Quacks; Pizza Hut; Culvers; Stella's; Vanelli's By The Lake; Key's Café; Stewie' Subs

**Lodging:** AmericInn Motel - 651-464-1930 - 2 miles  
Country Inn & Suites - 651-982-9799  
Hampton Inn & Suites - 763-746-7999 - 8 miles

**Airport Events:** Fly-In - third Saturday of August

**Underwing Camp:** Yes

**Campgrounds:** Timm's Marina - 651-464-3890 - 3 miles

**Local Attractions:** Castlewood Golf Course - 2 miles; Tanner's Brook Golf Course - 1 mile; Clear Lake; Forest Lake; Anderson's Iris Gardens; Running Aces Casino & Racetrack; January - snowmobile races; February - ice fishing contest; July Fourth parade; August - annual Fly-In event.

**Comments:** Calm wind runway is 13





## Fosston - FSE

www.fosston.com

922 Airport Rd, Fosston, MN 56542-9420



---

**Airport Manager:** Cassie Heide - 218-435-1959 -  
cassie@fosston.com

**Contact Person:** Cassie Heide - 218-435-1959 -  
cassie@fosston.com

**AWOS/ASOS:** 218-435-6448 - VHF 118.35

**MnWAS Loc/Hrs:** Arrival/Departure Building - 24 hours

**Attended:** Unattended

**Available Fuel:** 100LL - available 24 hours with credit card

**FBO(s):** None

**Businesses:** None

**Ground Transport:** City bus service - www.fosston.com - 218-435-1969  
Arrowhead Transit - www.arrowheadtransit.com

**Food Service:** None

**Dining:** Subway - 218-435-6676 - 1½ miles  
Venture Bar & Grill - 218-435-1171 - ½ miles  
A & W Drive-In - 218-435-6999 - 1½ miles  
Bistro 300 - 218-435-1454 - 1½ miles  
DaRoos Pizza - 218-435-2002 - 1½ miles  
Dairy Queen - 218-435-1095 - 2 miles  
MJ Café - 218-435-1701 - 1½ miles

**Lodging:** LePiers Lodge - 218-435-1088 - 2 miles

**Airport Events:** None

**Underwing Camp:** No

**Campgrounds:** City Campgrounds - 1 mile

**Local Attractions:** Fosston Golf Club - 218-435-6535 - Holes: 9  
Lakes and fishing

**Comments:** None



## Glencoe - GYL

9902 Dairy Avenue, Glencoe, MN 55336-9999

---



**Airport Manager:** Mark Larson - 320-510-0350 -  
mlarson@ci.glencoe.mn.us

**Contact Person:** Mark Larson - 320-510-0350 -  
mlarson@ci.glencoe.mn.us

**AWOS/ASOS:** 320-864-5830 - VHF 119.625

**MnWAS Loc/Hrs:** Arrival/Departure Building - 24 hours

**Attended:** Unattended

**Available Fuel:** 100LL - available 24 hours with credit card

**FBO(s):** None

**Businesses:** None

**Ground Transport:** Courtesy car  
Trailblazer Transit - [www.trailblazertransit.com](http://www.trailblazertransit.com)

**Food Service:** None

**Dining:** Bump's Family Restaurant - 320-864-6038 - 2 miles  
Unhinged Pizza - 320-864-4010 - 2½ miles  
Subway - 320-864-2888 - 2½ miles  
Maria's Mexican Restaurant - 320-864-3284 - 4 miles  
Main Street Sports Bar - 320-864-3999 - 4 miles  
Dairy Queen - 320-864-3804 - 4½ miles  
Burger King - 320-864-5107 - 2½ miles

**Lodging:** None

**Airport Events:** Young Eagles Flights - second weekend of June  
EAA Bratwurst and Sweetcorn Fly-In - Saturday of Labor  
Day weekend - call Mike Gavin for details - 320-864-5142

**Underwing Camp:** No

**Campgrounds:** Oak Leaf Park - reservations at [glencoe.mn.org](http://glencoe.mn.org)

**Local Attractions:** Glencoe Country Club & Golf Course - Holes: 18  
Oak Leaf Park with Wildlife Sanctuary/Aquatic  
Center/Disc Golf

**Comments:** EAA Chapter meets third Saturday each month - 10 AM  
Additional contact phone - 320-510-0350  
Additional contact person - James Voigt -  
320-510-0369



Field Elev: 993' TPA: 1993' (1000' AGL)

Glencoe - GYL



SEC. CH: TWIN CITIES  
LAT: 44-45-21.625N  
LONG: 094-04-53.275W  
Approaches: RNAV  
COMM: 122.8 (L)  
WX: VHF 119.625  
APP: 134.7 MSP  
CLNC DEL: 612-726-9086



Notes:  
Pilot Controlled Lighting - See  
A/FD for Details

Glencoe Municipal Airport - Vernon Perschau Field



## Glenwood - GHW

18781 County Road 22, Glenwood, MN 56334-4090

---



**Airport Manager:** Dave Iverson - 320-634-5433 -  
cog@ci.glenwood.mn.us

**Contact Person:** Dave Iverson - 320-634-5433 -  
cog@ci.glenwood.mn.us

**AWOS/ASOS:** 320-634-5660 - VHF 118.925

**MnWAS Loc/Hrs:** Arrival/Departure Building - 24 hours

**Attended:** All/Mon-Fri/0800-1530

**Available Fuel:** 100LL - available 24 hours with credit card

**FBO(s):** None

**Businesses:** Tanis Aircraft Products - 952-224-4425 -  
www.tanisaircraft.com

**Ground Transport:** Courtesy car, contact City of Glenwood - 320-634-5433;  
Rainbow Rider Public Transportation -  
www.rainbowriderbus.com - 800-450-7770; Police (after  
hours) -  
320-634-4518

**Food Service:** None

**Dining:** Pizza Ranch - 320-634-4261 - 3 miles  
Subway - 320-634-5195 - 3 miles  
Captain's Bar & Grill - 320-634-4311 - 5 miles  
Duffy's Roadhouse - 320-634-3142 - 2 miles  
A & W - 320-634-4320 - 2 miles  
Lakeside Ballroom - 320-634-0307 - 3 miles  
Penny's Diner - 320-634-1944 - 3 miles

**Lodging:** America's Best Value Inn - 320-634-5105 - 2 miles  
Oak Tree Inn - 320-634-1944 - 2 miles  
GrandStay Hotel & Suites - 320-334-3700 - 3 miles

**Airport Events:** None

**Underwing Camp:** Yes

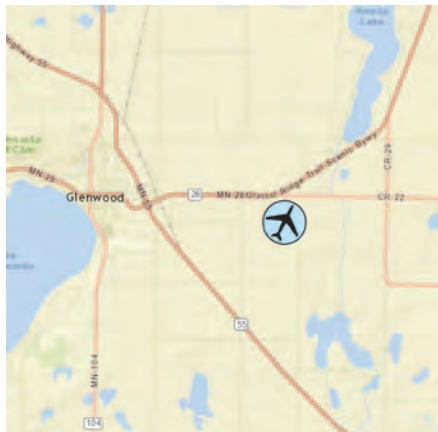
**Campgrounds:** Barsness Park - 320-634-5433; Woodlawn Resort -  
763-634-3619; Hunt's Resort - 320-634-3323; Green  
Valley Resort - 320-634-4010; Thor's Resort -  
320-554-3490; Canary Beach Resort - 320-554-2471

**Local Attractions:** Minnewaska Golf Club - 320-634-3680;  
Peter's Sunset Beach Resort & Golf Club -  
320-634-4501; Lake Minnewaska Valley Recreational  
Area; two city parks; campgrounds; resorts

**Comments:** Minnewaska Valley is a scenic recreational area. Self-  
service fuel operated by the City of Glenwood. No fires  
for underwing campers - contact City Hall - 320-634-5433

Field Elev: 1394' TPA: 2394' (1000' AGL)

Glenwood - GHW



SEC. CH: TWIN CITIES  
LAT: 45-38-37.789N  
LONG: 095-19-13.62W  
Approaches: VOR RNAV  
COMM: 122.9 (L)  
WX: VHF 118.925  
CTR: 126.1 MSP  
GCO: 121.725  
CLNC DEL: 651-463-5588



Notes:  
Pilot Controlled Lighting -  
See A/FD for Detailsd

Runway 5/23 Not Plowed  
Winter Months

Glenwood Municipal Airport

## Grand Marais - CKK

co.cook.mn.us/government/departments/airport.php

123 Airport Road, Grand Marais, MN 55604-2304

---



**Airport Manager:** Rodney Roy - 218-387-3024 -  
airport@boreal.org

**Contact Person:** Dottie & Rodney Roy -  
218-387-3024 - airport@boreal.org

**AWOS/ASOS:** 218-387-1971 - VHF 119.925

**MnWAS Loc/Hrs:** Arrival/Departure Building - 24 hours

**Attended:** All/MON-SAT/0800-1700, All/Sun/0900-1700

**Available Fuel:** 100LL, Jet A - after hours call 218-387-2012

**FBO(s):** Roy Aero - 218-387-3024 - 122.8 - airport@boreal.org

**Businesses:** Sawtooth Aviation, LLC - 218-370-0373 -  
sawtoothaviation.com

**Ground Transport:** Courtesy car  
Rentals - Steve's Sports & Auto - 218-387-1060  
Taxi - Harriet Quarles Transportation - 218-370-9164  
Arrowhead Transit - www.arrowheadtransit.com

**Food Service:** Vending  
Catering

**Dining:** Raven Rock Grill - 218-387-9414 - 1 mile

**Lodging:** Skyport Lodge - 218-387-9414 - 1 mile

**Airport Events:** None

**Underwing Camp:** No

**Campgrounds:** Two Island Lake Campground - 6½ miles  
Pine Mountain Campground - 1 mile

**Local Attractions:** Gunflint Hills Golf Course - 4½ miles; Superior National  
at Lutsen Golf Course - 20 miles; Boundary Waters  
Canoe Area; hiking; biking; skiing (cross-country &  
downhill); fishing; boating; golf

**Comments:** Heated hangar space available  
U.S. Customs Landing Rights Airport - May 15 through  
October 15 - advance notice required - 218-387-1148  
(9:00 AM - 5:00 PM) or 218-475-2244 (24 hours)  
Boreal Forest web site - www.boreal.org  
After hours phone is manager's home phone -  
218-387-2012

Field Elev: 1803' TPA: 2803' (1000' AGL)

Grand Marais - CKC



SEC. CH: GREEN BAY  
LAT: 47-50-17.900N  
LONG: 090-22-59.3W  
Approaches: RNAV  
LANDING RIGHTS AIRPORT  
Calm Wind Rwy 28  
COMM: 122.8 (L)  
WX: VHF 119.925  
CTR: 127.9 MSP  
RCO FSS: 122.3  
CLNC DEL: 651-463-5588



Grand Marais-Cook County Airport



## Grand Rapids - GPZ

www.cityofgrandrapidsmn.com

1500 SE 7th Avenue, Grand Rapids, MN 55744-4269



**Airport Manager:** Matt Wegwerth - 218-326-7625 -  
mwegwerth@grandrapidsmn.gov

**Contact Person:** Everett Baumgarner - 218-259-5132  
- ebaumgarner@grandrapidsmn.gov

**AWOS/ASOS:** 218-326-8337 - VHF 118.425

**MnWAS Loc/Hrs:** See FBOs

**Attended:** Apr-Oct/All/0700-2100, Nov-Mar/All/0700-2000

**Available Fuel:** 100LL, Jet A - after hours contact FBO

**FBO(s):** Airways Aviation Center Inc - 218-326-1226 - 122.8 -  
airways@paulbunyan.net -  
www.airwaysaviationcenter.com

**Businesses:** None

**Ground Transport:** Courtesy van; Avis Rental Car - 218-727-7233; Rapid  
Taxi -  
218-327-2389; Arrowhead Transit -  
www.arrowheadtransit.com

**Food Service:** None

**Dining:** Numerous restaurants nearby

**Lodging:** Super 8 Motel - 218-327-1108 - ½ mile; Country Inn -  
218-327-4960 -  
½ mile; AmericInn Motel - 218-326-8999 - ¾ mile;  
Timberlake Lodge - 218-326-2600 - ½ mile; Hotel  
Rapids - 218-326-3457 - 1 mile

**Airport Events:** Father's Day Fly-In Breakfast by Civil Air Patrol

**Underwing Camp:** Yes

**Campgrounds:** Pokegama Dam; Fairgrounds; Grand Rapids Camping

**Local Attractions:** Pokegama Lake Golf Course; Ruttger's Sugar Lake;  
Eagle Ridge Golf Course; Blueberry Hills Golf Course;  
Forest History Center; Blandin Paper Company; Iron  
Mines; Itasca County Area of 1,000 Lakes; Tall Timber  
Days - first weekend of August; local area fishing guide  
service; olympic-size ski jump; home of MN Deer  
Hunters Association; Fall National Grouse Hunts; Judy  
Garland Festival in June; Hill Annex Iron Mine Tours; 62  
local resorts; Northern MN Car Show & Swap Meet in  
July; Fall color tours in September. See  
www.visitgrandrapids.com

**Comments:** Seaplane base on airport, call FBO for permission prior  
to use; call in advance for after hours re-fueling service;  
aircraft with greater than 30 passengers require PPR 48  
hours in advance - call 218-259-5132; call in advance for  
underwing camping; alternate airport manager phone  
218-244-1987



Field Elev: 1356' TPA: 2356' (1000' AGL)

Grand Rapids - GPZ



SEC. CH: TWIN CITIES  
 LAT: 47-12-36.500N  
 LONG: 093-30-35.700W  
 Approaches: ILS VOR RNAV  
 Calm Wind Rwy 34  
 COMM: 122.8 (L)  
 WX: VHF 118.425  
 CTR: 127.9 MSP  
 RCO FSS: 122.05  
 CLNC DEL: 651-463-5588



Grand Rapids/Itasca Co-Gordon Newstrom Fld

## Granite Falls - GDB

www.granitefalls.com

2448 - 540th Street, Granite Falls, MN 56241-9999

---



**Airport Manager:** Keith Woods - 507-476-5939 -  
wingman-56@hotmail.com

**Contact Person:** Keith Woods - 507-476-5939

**AWOS/ASOS:** 320-564-9388 - VHF 120.10

**MnWAS Loc/Hrs:** Arrival/Departure Building - 24 hours

**Attended:** Unattended

**Available Fuel:** 100LL - available 24 hours with credit card

**FBO(s):** None

**Businesses:** Agriculture Aviation Services LLC - 320-226-6527

**Ground Transport:** Courtesy car  
Heartland Express Shuttle Service - 320-564-3800 -  
www.granitefalls.com

**Food Service:** None

**Dining:** Carl's Bakery - 320-564-2531 - 4 miles  
Granite Falls Golf Course - 320-564-4755 - 5 miles  
Prairies Edge Casino - 320-564-2121 - 3 miles

**Lodging:** Super Motel - 320-564-3842 - 4 miles  
Prairies Edge Casino - 320-564-2121 - 3 miles

**Airport Events:** Semi-annual airshow in June

**Underwing Camp:** Yes

**Campgrounds:** Memorial Park - 3½ miles

**Local Attractions:** Fagen Fighters WWII Museum on field - 320-564-6644  
Granite Falls Golf Course - 5 miles  
Western Fest - June  
Ole & Lena Days - February  
Memorial Park - 3½ miles  
Yellow Medicine County Museum - 4 miles  
Prairies Edge Casino - 320-564-2121 - 3 miles  
Upper Sioux Agency State Park - 7 miles

**Comments:** Additional airport contact is City Hall - 320-564-3011  
After hours service phone - 507-476-5939  
Aerobatic activity in vicinity of airport  
Noise sensitive area surrounding airport; please avoid  
repeated overflights.

Field Elev: 1048' TPA: 2048' (1000' AGL)

Granite Falls - GDB



SEC. CH: TWIN CITIES  
LAT: 44-45-8.853N  
LONG: 095-33-19.908W  
Approaches: VOR-DME RNAV  
COMM: 122.8 (L)  
WX: VHF 120.10  
CTR: 127.1 MSP  
GCO: 121.725  
CLNC DEL: 651-463-5588



Granite Falls Muni-Lenzen-Roe-Fagan Memorial Fld

## Grygla - 3G2

www.grygla.govoffice2.com

335 S 6th Ave, Grygla, MN 56727-9999

---



**Airport Manager:** Rocky Hagen - 218-294-6728 - rockyhagen1859@gmail.com

**Contact Person:** Rocky Hagen - 218-689-3271 - rockyhagen1859@gmail.com

**AWOS/ASOS:** None

**MnWAS Loc/Hrs:** None

**Attended:** Unattended

**Available Fuel:** None

**FBO(s):** None

**Businesses:** None

**Ground Transport:** Tri-Valley Heartland Express - 218-683-5132

**Food Service:** None

**Dining:** The Hound Pub & Grill - 218-294-6050  
The Grain Bin Café & Gift Shop - 218-294-6306 - ½ mile

**Lodging:** Motel 89 - 218-294-6158 - ¾ mile

**Airport Events:** Fly-In - Last Sunday in August before Labor Day Weekend

**Underwing Camp:** Yes

**Campgrounds:** Grygla Park - 1 block

**Local Attractions:** Hunting  
Snowmobiling  
Sightseeing  
Minnesota's only wild elk herd

**Comments:** City of Grygla web site - [www.grygla.govoffice2.com](http://www.grygla.govoffice2.com)



Field Elev: 1177' TPA: 2177' (1000' AGL)

Grygla - 3G2

SEC. CH: TWIN CITIES

LAT: 48-17-38.700N

LONG: 095-37-33.5W

Approaches: Visual Only

COMM: 122.9

CLNC DEL: 651-463-5588



Grygla Municipal Airport- Mel Wilkens Field



## Hallock - HCO



2451 US Highway 75, Hallock, MN 56728-9300

---

**Airport Manager:** Jeremy Seng - 218-843-2076 -  
jeremyseng@gmail.com

**Contact Person:** Jeremy Seng - 218-843-2076 -  
jeremyseng@gmail.com

**AWOS/ASOS:** 218-843-2415 - VHF 126.475

**MnWAS Loc/Hrs:** Arrival/Departure Building - 24 hours

**Attended:** All/Mon-Fri/0800-1700

**Available Fuel:** 100LL, Jet A - available 24 hours with credit card

**FBO(s):** None

**Businesses:** Hartwig Aircraft Fuel Cell Repair - 218-843-2221  
North Star Aviation of Hallock Inc - 218-843-2581  
Two River Airspray LLC - 218-843-2076

**Ground Transport:** Courtesy car  
C&M Ford - 218-843-2652  
Tri-Valley Heartland Express - 218-683-5132

**Food Service:** Vending machines

**Dining:** Shamrock Lanes and Grill - 218-988-2682

**Lodging:** Gateway - 218-843-2032 - 1 mile  
Caribou Inn - 218-843-3702 - 2 miles

**Airport Events:** None

**Underwing Camp:** Yes

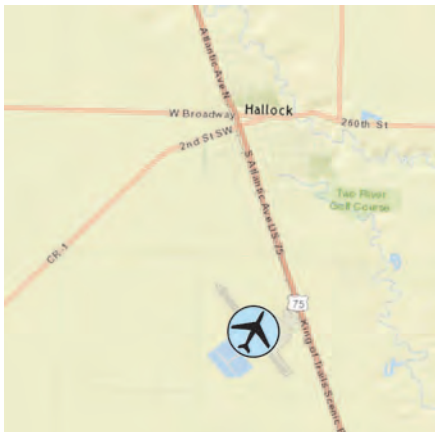
**Campgrounds:** Gilbert Olson Campground (with swimming pool) - 218-843-2737

**Local Attractions:** Two Rivers Golf Club  
Lake Bronson State Park - 14 miles  
Kittson Fair - first weekend in July  
Kittson County Museum  
Veteran's Memorial  
Revelation Ale Works Brewery - 218-510-0001 -  
[www.revales.com](http://www.revales.com)  
Far North Spirits Distillery - 612-720-3738 -  
[www.farnorthspirits.com](http://www.farnorthspirits.com)

**Comments:** Jet A single point refueling available - Jet A hose 125' long

Field Elev: 820' TPA: 1820' (1000' AGL)

Hallock - HCO



SEC. CH: TWIN CITIES  
LAT: 48-45-09.833N  
LONG: 096-56-34.811W  
Approaches: RNAV  
COMM: 122.8 (L)  
WX: VHF 126.475  
CTR: 132.15 MSP  
CLNC DEL: 651-463-5588



Notes:  
Pilot Controlled Lighting - See A/FD  
for Details

Hallock Municipal Airport

## Hawley - Ø4Y

www.hawley.govoffice.com

21684 US Highway 10, Hawley, MN 56549-9279

---



**Airport Manager:** Erica Polley - 218-483-3331 -  
epolley@ci.hawley.mn.us

**Contact Person:** City of Hawley - 218-483-3331 -  
info@ci.hawley.mn.us

**AWOS/ASOS:** None

**MnWAS Loc/Hrs:** Arrival/Departure Building - 24 hours

**Attended:** Unattended

**Available Fuel:** 100LL - available 24 hours with credit card

**FBO(s):** None

**Businesses:** None

**Ground Transport:** Courtesy car

**Food Service:** None

**Dining:** Subway - 218-486-7827 - 2 miles  
Dairy Queen - 218-483-0293  
Spotlite Bar - 218-483-3161  
Whistle Stop Café - 218-483-4648

**Lodging:** AmericInn - 218-486-5140 - 1.4 miles

**Airport Events:** None

**Underwing Camp:** No

**Campgrounds:** Lee Lake Campground - 218-937-5355 - 6 miles

**Local Attractions:** Hawley Golf & Country Club - 218-483-4808 - 3 miles  
Buffalo State Park - 7 miles  
Minnesota Lake area - 15 miles  
City park/picnic areas - 2 miles

**Comments:** When Fargo approach is closed contact Minneapolis  
Center - 127.35  
See city website for additional dining and lodging options  
www.hawley.govoffice.com

Field Elev: 1210' TPA: 2210' (1000' AGL)

Hawley - Ø4Y



SEC. CH: TWIN CITIES  
LAT: 46-53-01.600N  
LONG: 096-21-02.200W  
Approaches: VOR-DME RNAV  
COMM: 122.8 (L)  
APP: 120.4 FAR CTR: 127.35 MSP  
CLNC DEL: 701-235-8894



Note:  
Pilot Controlled Lighting -  
See A/FD for Details

Hawley Municipal Airport

## Hector - 1D6

78980 State Highway 4, Hector, MN 55342-1235

---



**Airport Manager:** Gina Schellenberg - 320-522-1966  
- Water@hectormn.us

**Contact Person:** Gina Schellenberg - 320-522-1966  
- Water@hectormn.us

**AWOS/ASOS:** None

**MnWAS Loc/Hrs:** Arrival/Departure Building - 24 hours

**Attended:** Unattended

**Available Fuel:** 100LL - available 24 hours with credit card

**FBO(s):** None

**Businesses:** Sky Apply LLC - 320-848-2745 - skyapplymn.com

**Ground Transport:** Courtesy car  
Renville County Heartland Express CCT - 320-523-3589  
Central Community Transit - 320-523-3589

**Food Service:** None

**Dining:** Pete's Grill - 320-848-2200 - 1 mile  
The Other Place - 320-848-6421 - ½ mile  
Holiday Station Store - ½ mile

**Lodging:** Sheepshed Hotel - 320-523-5000 - 15 miles West

**Airport Events:** Annual Fly-In Breakfast - third Sunday in September

**Underwing Camp:** Yes

**Campgrounds:** None reported

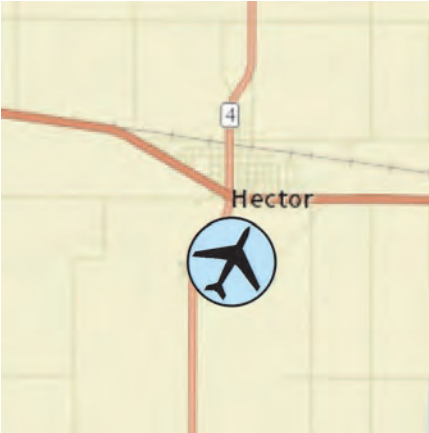
**Local Attractions:** Oakdale Country Club & Golf Course - 12 miles  
Corn Chaff Days - second weekend in July

**Comments:** None



Field Elev: 1078' TPA: 2078' (1000' AGL)

Hector - 1D6



SEC. CH: TWIN CITIES  
LAT: 44-43-51.862N  
LONG: 094-42-52.968W  
Approaches: Visual Only  
COMM: 122.8  
CTR: 127.1 MSP  
CLNC DEL: 651-463-5588



Notes:  
Runway 12/30 Lighted  
Dusk to Dawn

Hector Municipal Airport

## Henning - Ø5Y

23569 Airport Road, Henning, MN 56551-9999

---



**Airport Manager:** Ted Strand - 218-583-2402 -  
hennutilities@arvig.net

**Contact Person:** Ted Strand - 218-583-2402 -  
hennutilities@arvig.net

**AWOS/ASOS:** None

**MnWAS Loc/Hrs:** None

**Attended:** Unattended

**Available Fuel:** 100LL - available 24 hours with credit card

**FBO(s):** None

**Businesses:** Janson Flying Service, Inc. - 218-631-9049

**Ground Transport:** Henning Police - 218-583-2903 (night)  
Transit Alternatives - [www.productivemn.org/transit-alternatives/](http://www.productivemn.org/transit-alternatives/)

**Food Service:** None

**Dining:** Kountry Korner Kafe - 218-583-2100 - 2 miles  
Gateway Pub - 218-583-2157 - 2 miles

**Lodging:** None

**Airport Events:** Annual Fly-In July

**Underwing Camp:** Yes

**Campgrounds:** Henning Fairgrounds

**Local Attractions:** Oakwood Golf Course; Balmoral Golf Course; city parks;  
lakes

**Comments:** None

Field Elev: 1455' TPA: 2455' (1000' AGL)

Henning - Ø5Y



SEC. CH: TWIN CITIES  
LAT: 46-18-13.860N  
LONG: 095-26-22.137W  
Approaches: Visual Only  
COMM: 122.9 (L)  
CLNC DEL: 651-463-5588



Henning Municipal Airport

## Herman - Ø6Y

14501 - 290th Avenue, Herman, MN 56248-9999

---



**Airport Manager:** Neil Blume - 320-760-1959 -  
npblume@frontiernet.net

**Contact Person:** Neil Blume - 320-760-1959 -  
niskfarms@frontier.com

**AWOS/ASOS:** None

**MnWAS Loc/Hrs:** None

**Attended:** Unattended

**Available Fuel:** 100LL - for fuel call 320-905-2982 or 320-760-1959

**FBO(s):** None

**Businesses:** None

**Ground Transport:** Courtesy car

Neil Blume - 320-677-2382 or 320-760-1959

Steve Blume - 320-808-8053

Paul Kirkeide - 218-770-8494

Rainbow Ride - 320-283-506

**Food Service:** None

**Dining:** Broken Paddle - 320-677-2345 - 2 miles

**Lodging:** Hotels located in Morris, MN - 19 miles:

Super 8 Motel - 320-589-8888

Grandstay Hotel - 855-455-7829

**Airport Events:** None

**Underwing Camp:** Yes

**Campgrounds:** Niemackl Lake Park

Pine Ridge Park

**Local Attractions:** Wheaton Country Club - 320-563-4079

Pomme de Terre Golf Club - 320-589-1008

Tipsinah Mounds Golf Course - 320-685-5114

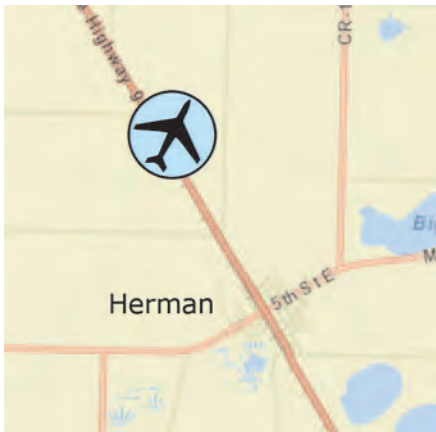
Niemackl Lake Park

Pine Ridge Park

**Comments:** Herman airport has hangar space & restrooms.

Field Elev: 1068' TPA: 2068' (1000' AGL)

Herman - Ø6Y



SEC. CH: TWIN CITIES  
LAT: 45-49-47.858N  
LONG: 096-09-38.212W  
Approaches: Visual Only  
COMM: 122.9  
CLNC DEL: 651-463-5588



Note:  
Runway Lighted Dusk to Dawn

Herman Municipal Airport



## Hibbing - HIB

www.rangeregionalairport.com

11038 Highway 37, Hibbing, MN 55746-8203



---

**Airport Manager:** Barrett Ziemer - 218-262-3451 -  
barrett@rangeregionalairport.com

**Contact Person:** Jill Fatticci - 218-262-3451

**AWOS/ASOS:** 218-263-8384 - VHF 126.425

**MnWAS Loc/Hrs:** Arrival/Departure Building - see  
attendance schedule

**Attended:** All/All/0400-2400

**Available Fuel:** 100LL, Jet A - after hours contact FBO - line cell: 218-  
929-1147

**FBO(s):** Hibbing Fueling Facility - 218-263-4353 -  
fuel@rangeregionalairport.com -  
www.rangeregionalairport.com

**Businesses:** Life Link III - 218-440-1000 - www.lifelinkiii.com  
Midwest Aircraft Refinishing - 218-262-9007 -  
www.midwestaircraftrefinishing.com  
Premium Air LLC - 833-634-2387 -  
www.premiumaircharter.com  
SkyWest Airlines - 218-263-6277  
TNT Airworks LLC - 218-263-4238 -  
www.tntairworks.com  
V1 Air Inc - 218-969-7786

**Ground Transport:** Range Taxi - 218-966-6699;  
ACAR Auto Rental - 218-263-8943

**Food Service:** Vending machines; catering available upon request

**Dining:** Thirsty Moose - 218-263-5283 - 3 miles

**Lodging:** Hampton Inn - 218-262-0000 - 6 miles; Chisholm Inn &  
Suites - 218-254-2000 - 8 miles; Holiday Inn Express -  
218-741-7411 - 18 miles

**Airport Events:** None

**Underwing Camp:** No

**Campgrounds:** Contact City of Hibbing - 218-262-3486

**Local Attractions:** Municipal Golf Course; Mesaba Country Club & Golf  
Course; Giants Ridge Golf Course; Minnesota Discovery  
Center; Hull Rust Mine; US Hockey Hall of Fame  
(Eveleth, MN); Hibbing Raceway; Red Head Mountain  
Bike Park

**Comments:** Type I and IV deice fluid available. When Duluth  
approach is closed contact Minneapolis Center - 127.9;  
executive conference room available, pilots' lounge. After  
hours service: 218-263-4353 (advance reservations) or  
contact numbers posted at FBO ramp entrance. Hibbing  
Chamber - www.hibbing.org; Chisholm Chamber -  
www.chisholmchamber.com

Field Elev: 1354' TPA: 2354' (1000' AGL)

Hibbing - HIB



SEC. CH: GREEN BAY

LAT: 47-23-11.757N

LONG: 092-50-20.376W

Approaches: ILS RNAV

COMM: 123.0 (L)

WX: VHF 126.425

APP: 125.45 DLH CTR: 127.9 MSP

RCO FSS: 122.6

CLNC DEL: 127.4



**Note:**  
Pilot Controlled Lighting -  
See A/FD for Details  
Runway 04/22 Closed During  
Hours of Darkness

Range Regional Airport

## Hill City - Ø7Y

900 Airport Road, Hill City, MN 55748-9999

---



**Airport Manager:** George Casper - 218-244-0440 -  
cityhall@hillcity-mn.com

**Contact Person:** George Casper - 218-244-0440 -  
cityhall@hillcity-mn.com

**AWOS/ASOS:** None

**MnWAS Loc/Hrs:** None

**Attended:** Unattended

**Available Fuel:** None

**FBO(s):** None

**Businesses:** None

**Ground Transport:** Rapid Taxi - 218-999-9318

**Food Service:** None

**Dining:** Harry's Bar & Grill - 218-697-9591 - 2 miles  
Ruthie's Restaurant - 218-697-2700 - 2 miles  
Hill Lake Café - 218-697-2822 - 2 miles  
Knuckleheads - 218-697-2825 - 2 miles

**Lodging:** Trails Inn at Quadna Mountain - 218-506-8030 - 2 miles  
Whitetail Inn - 218-697-2470 - 2 miles  
Blue Moon Resort - 507-438-4242 - 3 miles

**Airport Events:** None

**Underwing Camp:** No

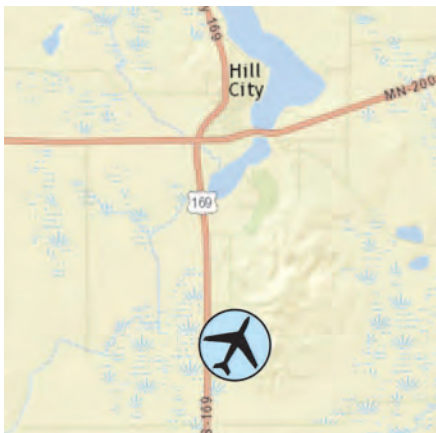
**Campgrounds:** Quadna - 1 mile  
Hill City Park and Campground - [www.hillcity-mn.com](http://www.hillcity-mn.com) - 2 miles  
Blue Moon Resort - 2½ miles

**Local Attractions:** None

**Comments:** None

Field Elev: 1289' TPA: 2289' (1000' AGL)

Hill City - Ø7Y



SEC. CH: TWIN CITIES  
LAT: 46-57-19.827N  
LONG: 093-35-48.827W  
Approaches: Visual Only  
Right Traffic Rwy 16  
COMM: 122.9  
CLNC DEL: 651-463-5588



Notes:  
Airport Closed Sunset to Sunrise  
Runway Closed Winter Months

Hill City-Quadna Mountain Airport



## Hinckley - Ø4W

www.fieldofdreamsairport.com

24226 Lone Pine Road, Hinckley, MN 55037-6365



**Airport Manager:** Brian Weidendorf - 218-370-9704 - brianw@lldllc.com

**Contact Person:** Brian Weidendorf - 320-384-6667 - brianw@lldllc.com

**AWOS/ASOS:** 320-384-6169 - VHF 118.225

**MnWAS Loc/Hrs:** Arrival/Departure Building - see attendance schedule

**Attended:** Unattended

**Available Fuel:** 100LL - available 24 hours with credit card

**FBO(s):** Weidendorf Investments - 320-384-6667 - 122.9 - brianw@lldllc.com - www.fieldofdreamsairport.com

**Businesses:** Scenic Air Rides - 320-384-6667

**Ground Transport:** Grand Casino Shuttle Service - 320-384-7101  
Attaboys Taxi Service - 320-245-5355  
Slims Car Rental - 320-384-6193  
Arrowhead Transit - www.arrowheadtransit.com

**Food Service:** None

**Dining:** Grand Casino - 320-384-7777 - 2 miles  
Tobies - 320-384-6174 - 2½ miles  
Fast food - 2½ miles: Taco Bell; Hardees; Dairy Queen; McDonalds

**Lodging:** Americas Best Value Inn - 320-384-6112 - 3 miles;  
Days Inn - 320-384-7751 - 3 miles;  
Grand Casino - 320-384-7777 - 2 miles

**Airport Events:** None

**Underwing Camp:** Yes

**Campgrounds:** St. Croix State Park; Banning State Park  
St. Croix Haven Campground

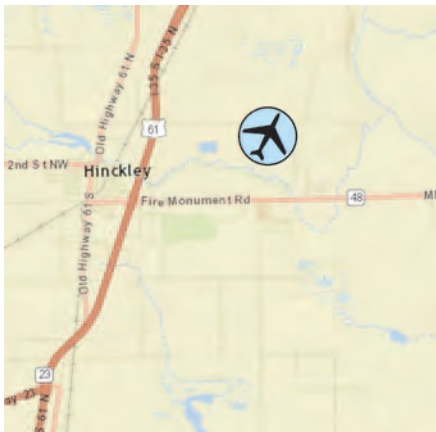
**Local Attractions:** Grand National Golf Club - 320-384-7427  
Grand Casino - 320-384-7777  
Grand Cinema - 320-384-7999

**Comments:** ½ mile to casino and golf course  
Many restaurants and attractions nearby  
Wildlife in vicinity of runway  
Ramp fee - \$10, waived with fuel purchase  
Hangar rental available

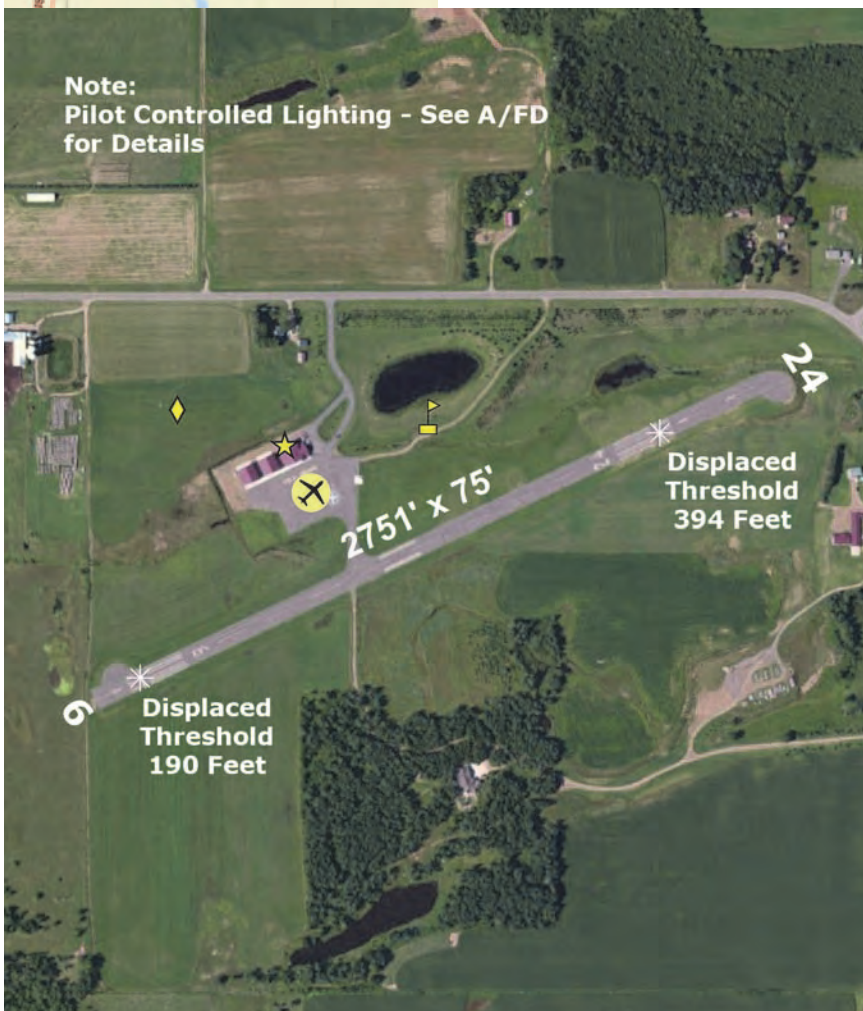


Field Elev: 1021' TPA: 2021' (1000' AGL)

Hinckley - Ø4W



SEC. CH: TWIN CITIES  
LAT: 46-01-22.000N  
LONG: 092-53-43.6 W  
Approaches: RNAV  
COMM: 122.9 (L)  
WX: VHF 118.225  
CTR: 121.05 MSP  
CLNC DEL: 651-463-5588



Note:  
Pilot Controlled Lighting - See A/FD  
for Details

Field of Dreams

## Hutchinson - HCD

www.ci.hutchinson.mn.us

1700 Butler Field Drive SW, Hutchinson, MN 55350-9999

---



**Airport Manager:** John Olson - 320-234-4473 -  
jolson@hutchinsonmn.gov

**Contact Person:** John Olson - 320-234-4473 -  
jolson@hutchinsonmn.gov

**AWOS/ASOS:** 320-587-3343 - VHF 118.525

**MnWAS Loc/Hrs:** Arrival/Departure Building - 24 hours

**Attended:** All/Mon-Fri/0800-1700

**Available Fuel:** 100LL, Jet A - available 24 hours with credit card

**FBO(s):** None

**Businesses:** ASI Jet Ag LLC - 320-587-7615 - www.asijet.com  
Classic Aero Crop Protection Inc - 320-469-2008  
Classic Arrow Inc - 320-296-5245

**Ground Transport:** Courtesy car  
Taxi - 320-587-7878  
ACC Midwest Transportation - 320-455-9200;  
Trailblazer Transit, 6:00 AM - 6:00 PM - 888-743-3828

**Food Service:** None

**Dining:** Numerous restaurants located in Hutchinson - see  
www.explorehutchinson.com

**Lodging:** AmericInn Lodge & Suites - 320-587-5515; Cobblestone  
Hotel & Suites – 320-587-7777; Custom Stay Residence  
& Suites – 320-587-2088; Days Inn - 320-587-6030; King  
Motel - 320-587-4737; Queen's Inn – 320-587-2129;  
Shamrock Inn - 320-587-9299

**Airport Events:** Water Carnival/Father's Day Fly-In Breakfast & Pork  
Chop Dinner

**Underwing Camp:** Yes

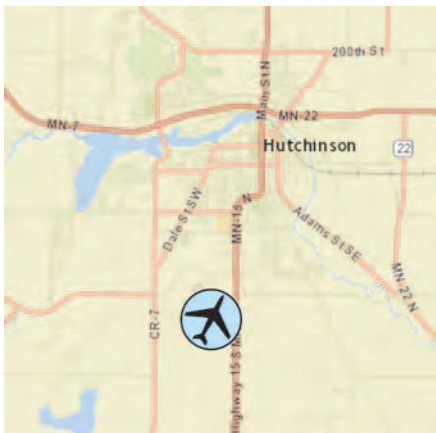
**Campgrounds:** Lake Marion Park - 320-328-4479; Masonic West River  
Park - 320-587-2975; Piepenburg Park - 320-587-2082

**Local Attractions:** 30+ park and recreation areas; Antiques; Arts & Crafts;  
Biking; Bowling; Camping; Crow River; Disc golf; Fishing;  
Galleries; Garlic Festival; Golf courses; Gopher Campfire  
Wildlife Sanctuary; Historic walking tour; Hunting;  
Hutchinson Center for the Arts; Hutchinson Theatre  
Company; Aquatic Center; Jaycee Water Carnival;  
Lakes; Luce Line Trail; McLeod County Historical  
Society & Museum; Movie theaters; Orchards; Outdoor &  
indoor ice rinks; Paintball; Painting; Pottery; Public  
library; Recreation Center; RiverSong; Sculpture Stroll;  
Senior center; Shopping; Skate park; Sledding;  
Snowmobiling; Spas; Sports; Target shooting; Terrain  
park; Winery and Brewery

**Comments:** Additional airport information phone - 320-234-6858

Field Elev: 1062' TPA: 2062' (1000' AGL)

Hutchinson - HCD



SEC. CH: TWIN CITIES  
LAT: 44-51-35.600N  
LONG: 094-22-57.000W  
Approaches: VOR RNAV  
COMM: 122.8 (L)  
WX: VHF 118.525  
CTR: 127.1 MSP  
GCO: 121.725  
CLNC DEL: 651-463-5588



Hutchinson Municipal Airport - Butler Field

## International Falls - INL

www.internationalfallsairport.com

3214 Second Avenue East, International Falls, MN 56649-8955



---

**Airport Manager:** Thor Einarson - 218-283-4461 -  
thor@einarsonflying.com

**Contact Person:** Thor Einarson - 218-283-4461

**AWOS/ASOS:** 218-285-6156 - VHF 120.0

**MnWAS Loc/Hrs:** See FBOs

**Attended:** All/All/Daylight

**Available Fuel:** 100LL, Jet A - after hours call 218-283-2712

**FBO(s):** None

**Businesses:** Delta Air Lines - 800-221-1212 - [www.delta.com](http://www.delta.com)

**Ground Transport:** City Cab & Van Services - 218-283-4422  
Waschke Family GM - 218-283-3471  
Avis Rental Cars - 218-285-7799  
Ford Rental Cars/Wherley Motors - 218-283-8486  
Arrowhead Transit - [www.arrowheadtransit.com](http://www.arrowheadtransit.com)

**Food Service:** Vending machines

**Dining:** INTERNATIONAL FALLS:  
Thunderbird Lodge - 218-286-3151

**Lodging:** Falls Motel - 218-283-8434; AmericInn -218-283-8000;  
Northern Lights Motel - 218-283-2508; Voyageur Motel -  
218-283-9424; Days Inn - 218-283-9441

**Airport Events:** None

**Underwing Camp:** Yes

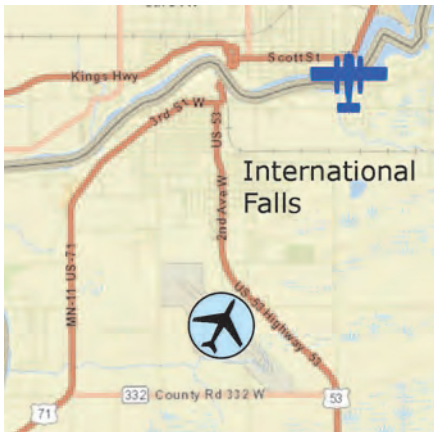
**Campgrounds:** Camp Idlewood - Rainy Lake - 218-286-5551 - 4 miles  
Arnold's Campground & R.V. Park - 218-285-9100 -  
3 miles

**Local Attractions:** Falls Country Club Golf Course - 218-283-4491; Rainy  
Lake; Boise Paper Industry; Bronco Nagurski Museum;  
Voyageurs National Park; Grand Mound Interpretive  
Center

**Comments:** U.S. Customs - 218-283-2541  
Scheduled Air Service  
Area web site - [www.rainylake.org](http://www.rainylake.org)



**Field Elev: 1185' TPA: 2185' (1000' AGL) International Falls - INL**



SEC. CH: TWIN CITIES  
LAT: 48-33-58.274N  
LONG: 093-24-11.040W  
Approaches: ILS VOR RNAV  
AIRPORT OF ENTRY  
COMM: 122.8 (L)  
WX: VHF 120.0  
CTR: 120.9 MSP  
RCO FSS: 122.6  
CLNC DEL: 651-463-5588



**Notes:**  
Runway 13/31 Pilot Controlled Lighting -  
See A/FD for Details  
Construction on Runway 13/31 in 2020 -  
See NOTAMS and A/FD for Current  
Runway Configuration  
Runway 4/22 Open During Daylight Hours  
Runway 4/22 Closed Winter Months

**Falls International - Einarson Field**



## Jackson - MJQ

150 County Road 34 E, Jackson, MN 56143-3164

---



**Airport Manager:** Paul Sanders - 507-847-3599 -  
psaviationinc@yahoo.com

**Contact Person:** Matt Skaret - 507-847-4410 -  
mkskaret@cityofjacksonmn.com

**AWOS/ASOS:** 507-847-5810 - VHF 118.1

**MnWAS Loc/Hrs:** Arrival/Departure Building - 24 hours

**Attended:** All/Mon-Fri/0800-1700

**Available Fuel:** 100LL, Jet A - available 24 hours with credit card

**FBO(s):** PS Aviation, Inc. - 507-847-3599 -  
psaviationinc@yahoo.com

**Businesses:** Agrimax Aviation Inc.- MJQ - 218-891-2211 -  
agrimaxllc.com

**Ground Transport:** Courtesy car  
United Community Transit - unitedcapmn.org - 507-847-2632

**Food Service:** None

**Dining:** American Legion - 507-847-2004 - 2 miles  
Bridget's Bucksnoorts Brew Ha-Ha - 507-847-4595 - 2 miles  
Burger King - 507-847-4647 - ½ mile  
Smokin' Java - 507-849-7533 - 2 miles  
Dairy Queen - 507-847-4662 - ½ mile  
Kat's Hog Heaven - 507-847-2572 - 2 miles  
Pillars Pub & Eatery - 507-847-9901 - 2 miles  
Pizza Ranch - 507-847-5555 - 2 miles  
Santee - 507-847-3841 - ½ mile  
Subway - 507-847-5004 - 2 miles  
The R.E.S.T. Stop - 507-841-4422 - 2 miles  
Fiesta Brava Mexican Restaurant - 507-849-7333 - 2 miles

**Lodging:** ½-1 mile: AmericInn - 507-847-2444; Earth Inn - 507-847-5603; Super 8 Motel - 507-847-3498

**Airport Events:** Fly-In Breakfast - first Sunday after Labor Day

**Underwing Camp:** Yes

**Campgrounds:** KOA Campgrounds - 507-847-3825 - ½ mile - swimming pool

**Local Attractions:** Jackson Golf Course - 507-847-2660 - Holes: 9  
Fort Belmont; Kilen Woods State Park  
Jackson Motorplex - www.jacksonmotorplex.com - Sprint  
Car Racing Friday nights, May-Labor Day  
Jackson County Fair - last week of July  
AGCO Intivity Center - Visitor Center for agricultural enthusiasts  
Disc golf course - 18 holes - west of MN West College

**Comments:** None

Field Elev: 1447' TPA: 2447' (1000' AGL)

Jackson - MJQ



SEC. CH: OMAHA  
LAT: 43-39-00.500N  
LONG: 094-59-11.700W  
Approaches: RNAV  
COMM: 122.8 (L)  
WX: VHF 118.1  
CTR: 127.75 MSP  
GCO: 121.725  
CLNC DEL: 651-463-5588



**Notes:**  
Pilot Controlled Lighting - See A/FD for Details  
Runway 4/22 Closed Winter Months

Jackson Municipal Airport

## Karlstad - 23D



1 Mile W of city on Hwy 11, Karlstad, MN 56732-9999

---

**Airport Manager:** Shelby Fossell - 218-436-2178 -  
karlstadcity@wiktel.com

**Contact Person:** Shelby Fossell - 218-436-2178 -  
karlstadcity@wiktel.com

**AWOS/ASOS:** None

**MnWAS Loc/Hrs:** None

**Attended:** Unattended

**Available Fuel:** None

**FBO(s):** None

**Businesses:** None

**Ground Transport:** Tri-Valley Heartland Express - 218-683-5132

**Food Service:** None

**Dining:** Nordhem - 218-436-2000 - 1 mile Karlstad Korner - 218-436-2567 - 1 mile

**Lodging:** North Star Motor Inn - 218-436-2494 - 1 mile

**Airport Events:** None

**Underwing Camp:** No

**Campgrounds:** 16 campsites at Moose Park - 1 mile

**Local Attractions:** Karlstad Municipal Golf Club - Holes: 9  
Moose Park - Moose Fest in August

**Comments:** None

Field Elev: 1025' TPA: 2025' (1000' AGL)

Karlstad - 23D

SEC. CH: TWIN CITIES

LAT: 48-34-39.365N

LONG: 096-32-28.565W

Approaches: Visual Only

COMM: 122.9

CLNC DEL: 651-463-5588



Karlstad Municipal Airport

## Le Sueur - 12Y

www.cityoflesueur.com

780 South Elmwood Avenue, LeSueur, MN 56058-2169

---



**Airport Manager:** Andrew Cemenski - 507-593-8351 -  
acemenski@cityoflesueur.com

**Contact Person:** Andrew Cemenski - 507-593-8351 -  
acemenski@cityoflesueur.com

**AWOS/ASOS:** None

**MnWAS Loc/Hrs:** Arrival/Departure Building - 24 hours

**Attended:** All/Mon-Fri/0800-1700

**Available Fuel:** 100LL - available 24 hours with credit card

**FBO(s):** Scott's Helicopter Services Inc - 507-665-4064 -  
info@scottshelicopter.com - scottshelicopter.com

**Businesses:** My Aviation Guy - 952-465-8868 - myaviationguy.com

**Ground Transport:** Courtesy car  
Minnesota River Valley Transit - 888-880-4696  
TRUE Transit - 800-560-1575

**Food Service:** None

**Dining:** El Tenampa - 507-665-9939 - 2 miles  
Luke's Cafe - 507-607-1919  
Pizza Ranch - 507-665-2222  
Subway - 507-665-6136  
The Bar & Grill - 507-665-3752  
Chabelitas - 612-251-3714  
Mac's Green Mill - 507-665-3282

**Lodging:** Valu Stay Inn - 507-665-6246 - 1 mile

**Airport Events:** Lion's Breakfast - second Sunday in September

**Underwing Camp:** Yes

**Campgrounds:** Peaceful Valley - 2 miles

**Local Attractions:** Le Sueur Country Club & Golf Course - ½ mile  
Mayo House & Museum  
Giant Days - www.giantdays.org  
Le Sueur Co. Pioneer Power -  
www.pioneerpowershow.com  
Le Sueur County Fair - www.lesueurcountyfair.org

**Comments:** City of Le Sueur website - www.cityoflesueur.com  
Chamber of Commerce - info@lesueurchamber.org



Field Elev: 868' TPA: 1868' (1000' AGL)

Le Sueur - 12Y



SEC. CH: OMAHA

LAT: 44-26-27.197N

LONG: 093-54-57.050W

Approaches: Visual Only

COMM: 122.9

CLNC DEL: 651-463-5588



Note:  
Pilot Controlled Lighting - See A/FD  
for Details

Le Sueur Municipal Airport

## Litchfield - LJF

24054 MN-22, Litchfield, MN 55355-5909

---



**Airport Manager:** Mike Geers - 320-693-7201 -  
mike.geers@ci.litchfield.mn.us

**Contact Person:** Mike Geers - 320-693-7201 -  
mike.geers@ci.litchfield.mn.us

**AWOS/ASOS:** 320-693-6456 - VHF 119.65

**MnWAS Loc/Hrs:** Arrival/Departure Building - 24 hours

**Attended:** Unattended

**Available Fuel:** 100LL - available 24 hours with credit card

**FBO(s):** None

**Businesses:** None

**Ground Transport:** Courtesy car  
Central Community Transit - 320-693-7794

**Food Service:** None

**Dining:** Herradura Family Mexican Restaurant - 320-693-9083 -  
3½ miles

Muddy Cow - 320-693-9083 - 4½ miles

Swan's Café - 320-693-3279 - 3½ miles

Sonora's Mexican Restaurant - 320-593-0022 - 3 miles

Parkview Grille – 320-593-2835 - 2¾ miles

American Legion – 320-693-9074 - 2¾ miles

Litchfield Eagles Club – 320-693-9008 - 3¾ miles

Several fast food restaurants

**Lodging:** Knights Inn - 320-693-2496 - 2½ miles

Surestay Plus by Best Western - 320-693-1600 - 2½  
miles

**Airport Events:** None

**Underwing Camp:** Yes

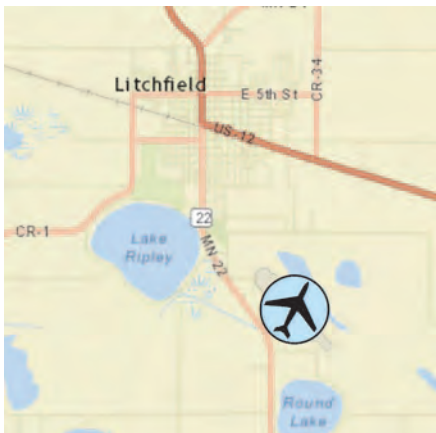
**Campgrounds:** Lake Ripley

**Local Attractions:** Litchfield - Holes: 18  
Lake Ripley  
G.A.R. Hall-Museum  
Civil War Museum

**Comments:** Monitor 122.9 for traffic

Field Elev: 1140' TPA: 2140' (1000' AGL)

Litchfield - LJJ



SEC. CH: TWIN CITIES  
LAT: 45-05-49.664N  
LONG: 094-30-26.166W  
Approaches: VOR RNAV  
COMM: 122.9 (L)  
WX: VHF 119.65  
CTR: 125.5 MSP  
CLNC DEL: 651-463-5588



Note:  
Pilot Controlled Lighting - See A/FD  
for Details

Litchfield Municipal Airport

## Little Falls - LXL

13129 Airport Road, Little Falls, MN 56345-5777

---



**Airport Manager:** Tom Olson - 320-616-5525 -  
lfairport@outlook.com

**Contact Person:** Big Sky Aviation, Inc. -  
320-360-6661 -  
lfairport@outlook.com

**AWOS/ASOS:** 320-632-6791 - VHF 119.45

**MnWAS Loc/Hrs:** Arrival/Departure Building - 24 hours

**Attended:** All/Mon-Fri/0800-1700

**Available Fuel:** 100LL, Mogas - available 24 hours with credit card

**FBO(s):** Big Sky Aviation, Inc. - 320-616-5525 -  
lfairport@outlook.com

**Businesses:** Lakes Area Aviation LLC - 218-851-2196 -  
www.lakesareaaviation.com

**Ground Transport:** Courtesy car  
Taxi - 320-632-4104  
TriCAP Transit Connection -  
www.tricap.org/bus\_services.html

**Food Service:** Vending machines

**Dining:** Perkins - 320-632-5610 - 3½ miles  
Many fast food restaurants

**Lodging:** Country Inn - 320-632-1000 - 3½ miles  
Super 8 Motel - 320-632-2351 - 3 miles  
AmericInn Motel - 320-632-1964 - 3½ miles

**Airport Events:** None

**Underwing Camp:** Yes

**Campgrounds:** Lindbergh State Park

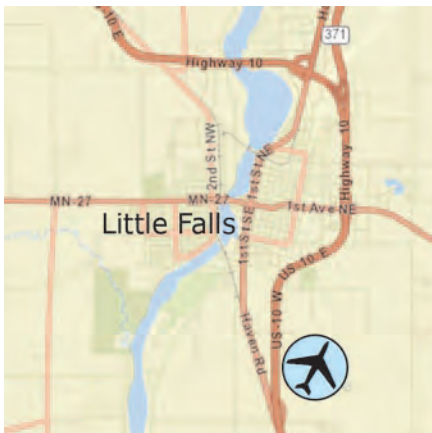
**Local Attractions:** Public Golf Course - 320-616-5520 - Holes: 18  
Lindbergh State Park  
Lindbergh Interpretive Center  
Pine Grove Park Zoo  
Camp Ripley Military Museum  
Boyhood home of Charles Lindbergh, visit his home and  
museum.  
Arts, crafts & antique auto show - second weekend of  
September

**Comments:** None



Field Elev: 1123' TPA: 2123' (1000' AGL)

Little Falls - LXL



SEC. CH: TWIN CITIES  
LAT: 45-56-57.976N  
LONG: 094-20-49.505W  
Approaches: RNAV  
COMM: 122.8 (L)  
WX: VHF 119.45  
CTR: 118.05 MSP  
GCO: 121.725  
CLNC DEL: 651-463-5588



Little Falls/Morrison County-Charles Lindbergh Fld



## Littlefork - 13Y

4835 Highway 71, Littlefork, MN 56653-9425

---



**Airport Manager:** Mike Fort - 218-278-6710 -  
littfork@hotmail.com

**Contact Person:** Sonja Pelland - 218-278-6710 -  
littfork@hotmail.com

**AWOS/ASOS:** None

**MnWAS Loc/Hrs:** None

**Attended:** Unattended

**Available Fuel:** None

**FBO(s):** None

**Businesses:** None

**Ground Transport:** Arrowhead Transit - [www.arrowheadtransit.com](http://www.arrowheadtransit.com)

**Food Service:** None

**Dining:** Jackpine Savage Grill - 218-278-4889 - 1½ miles  
Littlefork Muni - 218-278-6672 - 1½ miles

**Lodging:** Hometown Motel - 218-278-4788 - 1½ miles

**Airport Events:** None

**Underwing Camp:** No

**Campgrounds:** Lofgren Park - 1½ miles


**Local Attractions:** Golfing in International Falls - 19 miles  
Disc golf at Lofgren Park  
Littlefork River  
Fishing  
Hunting  
Hiking  
ATV trails

**Comments:** Runway closed winter months except for ski planes. Call ahead for conditions. Driveway plowed during winter.

Field Elev: 1145' TPA: 2145' (1000' AGL)

Littlefork - 13Y

SEC. CH: TWIN CITIES  
LAT: 48-24-59.800N  
LONG: 093-35-10.580W  
Approaches: Visual Only  
COMM: 122.9  
CLNC DEL: 651-463-5588



Littlefork Municipal - Hanover Airport

## Long Prairie - 14Y

18794 Elm Drive, Long Prairie, MN 56347-5211

---



**Airport Manager:** Theodore Gray - 320-732-2167 -  
tgray@cityoflongprairie.com

**Contact Person:** Theodore Gray - 320-732-2167 -  
info@cityoflongprairie.com

**AWOS/ASOS:** 320-732-3508 - VHF 118.65

**MnWAS Loc/Hrs:** Arrival/Departure Building - 24 hours

**Attended:** Unattended

**Available Fuel:** 100LL - available 24 hours with credit card

**FBO(s):** None

**Businesses:** None

**Ground Transport:** Courtesy car  
Rainbow Rider - [www.rainbowriderbus.com](http://www.rainbowriderbus.com)

**Food Service:** Pop

**Dining:** 5 miles:  
Subway  
Griff's Pizza  
CountrySide Cafe  
Thunder Lodge  
Dairy Queen  
Burger King  
McDonald's

**Lodging:** Budget Host - 320-732-6118 - 5 miles  
Super 8 Motel - 320-732-4188 - 5 miles

**Airport Events:** None

**Underwing Camp:** Yes

**Campgrounds:** Lake Osakis Campgrounds  
Big Birch Campgrounds  
Sauk Centre Campgrounds  
R & L Campgrounds - 6 miles  
Big Sauk Resort

**Local Attractions:** Long Prairie Golf Course - Holes: 18  
Sauk Centre Golf Course - Holes: 9 & 18  
Eagle Bend Golf Course - Holes: 9  
Good swimming lake & park in Long Prairie  
Museums (Todd County & Christie House)  
Veteran's Memorial Wall

**Comments:** People welcome to fly in to camp. Bathroom facility in pilots' lounge. Grill & picnic table.



## Longville - XVG

5220 State Highway 84, Longville, MN 56655-0217

---



**Airport Manager:** Christina Herheim - 218-363-2022  
- cityoflongville@gmail.com

**Contact Person:** Steve Shallbetter - 218-821-0779  
- steveshallbetter@msn.com

**AWOS/ASOS:** 218-363-3347 - VHF 118.275

**MnWAS Loc/Hrs:** Arrival/Departure Building - 24 hours

**Attended:** Unattended

**Available Fuel:** 100LL - available 24 hours with credit card

**FBO(s):** None

**Businesses:** None

**Ground Transport:** Courtesy car available by reservation. 48 hour advance notice required Nov 1 to May 1.

**Food Service:** None

**Dining:** Patrick's Fine Dining - 218-363-2995 - ¾ mile  
Frosty's Ice Cream & Pizza - 218-363-2299 - ½ mile  
Docksider Bar - 218-363-2565 - ½ mile  
Common Grounds Coffeehouse - 218-363-2292 - ½ mile

**Lodging:** Longville Inn - 218-363-2400 - ½ mile  
Long Birch Lodge - 218-363-2371 - ½ mile  
Camp Of My Dreams (B&B) - 218-363-2507 - ¼ mile

**Airport Events:** Fly-In Pancake Breakfast - first Sunday in August

**Underwing Camp:** Yes

**Campgrounds:** Longville Campground - 1¼ miles

**Local Attractions:** Woman Lake chain of lakes; Turtle Races; See [www.longville.com](http://www.longville.com)

**Comments:** Airport manager's hours - 8:30 AM - 3:30 PM - Mon-Fri  
Longville City Hall - 218-363-2022  
Cass County Sheriff's Office (non-emergency) - 218-547-1424  
Time & temperature - 218-547-3535  
Weather computer, Wi-Fi, restrooms & pilot lounge located in the Arrival/Departure Building 200 feet south of the beacon - entry code hint is posted on the door. GCO on 121.725. Four clicks for center, six clicks for FSS.  
Fuel prices posted on AirNav.com and ForeFlight.  
Aviation Enthusiasts meet at 9:00 AM Saturdays - call Steve at 218-821-0779 for location.



Field Elev: 1337' TPA: 2337' (1000' AGL)

Longville - XVG



SEC. CH: TWIN CITIES  
LAT: 46-59-29.839N  
LONG: 094-12-00.906W  
Approaches: RNAV  
COMM: 122.9 (L)  
WX: VHF 118.275  
CTR: 118.05 MSP  
GCO: 121.725  
CLNC DEL: 651-463-5588



Longville Municipal Airport

## Luverne - LYV

www.cityofluverne.org

941 South Highway 75, Luverne, MN 56156-9999



**Airport Manager:** Ben Baum - 507-283-5041 -  
tailwindsair@gmail.com

**Contact Person:** Ben Baum - 605-413-5028 -  
tailwindsair@gmail.com

**AWOS/ASOS:** 507-283-5027 - VHF 119.825

**MnWAS Loc/Hrs:** Arrival/Departure Building - 24 hours

**Attended:** All/Monday-Friday/0800-1700

**Available Fuel:** 100LL, Jet A - 100LL available 24 hours with credit card

**FBO(s):** None

**Businesses:** Agrimax Aviation Inc - LYV - 218-891-2211 -  
agrimaxllc.com

Dakota Air Spray LLC- (LYV) - 605-352-5718

Tailwinds Aircraft Services LLC - 605-413-5028

**Ground Transport:** Courtesy car  
Herman Motors - 507-283-4427  
OK Taxi - 507-227-9591  
United Community Transit - 507-283-5058

**Food Service:** Vending

**Dining:** 75 Diner - 507-449-8334 - 1½ miles  
Howling Dog Saloon - 507-283-4698 - 1½ miles  
Sterling's Cafe & Grille - 507-449-0220 - 2.4 miles  
Pizza Ranch - 507-283-2379 - 2½ miles  
Wildflower's Coffee Boutique - 507-449-6166 - 2½ miles  
The Bean - 507-449-0294 - 2 miles  
All 1 mile: McDonald's; Subway; Taco Johns

**Lodging:** Super 8 Motel - 507-283-9541 - 1 mile  
Grand Stay Hotel & Suites - 507-449-4949 - 1.4 miles  
Econo Lodge - 507-283-7189 - 1.6 miles  
Cozy Rest - 507-283-4461 - 2 miles  
Hillcrest - 507-283-2363 - 3 miles

**Airport Events:** Annual Fly-In - August

**Underwing Camp:** Yes

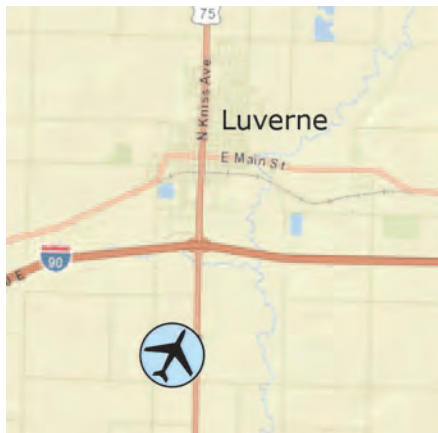
**Campgrounds:** Blue Mound State Park - 507-283-1307 - 5½ miles  
Luverne Campground - 507-920-6998 - 2½ miles  
River Road Campground - 507-935-5384 - 3½ miles

**Local Attractions:** Luverne Country Club Golf Course  
Blue Mound State Park 507-283-1307, Buffalo Days -  
first weekend in June, Rock County Fair - last week in  
July, Tri-State Band Festival - last Saturday in  
September, Farmers Market - Summers - every  
Thursday - 4-7 PM, Take 16 Brewing Co, Verne Drive-  
In Theatre, Palace Theatre

**Comments:** Aircraft storage; pilot lounge open 24 hours; parachuting  
weekends & holidays

Field Elev: 1435' TPA: 2435' (1000' AGL)

Luverne - LYV



SEC. CH: OMAHA  
LAT: 43-37-14.890N  
LONG: 096-13-07.105W  
Approaches: RNAV  
COMM: 122.7 (L)  
WX: VHF 119.825  
APP: 125.8 FSD CTR: 132.05 MSP  
CLNC DEL: 651-463-5588



Quentin Aanenson Field

## Madison - DXX

2240 - 231st Avenue, Madison, MN 56256-3273

---



**Airport Manager:** Michael Dahle - 320-333-9300 -  
mike@dahleandolsonrealty.com

**Contact Person:** Michael Dahle - 320-333-9300 -  
mdka99@gmail.com

**AWOS/ASOS:** 320-598-3863 - VHF 118.975

**MnWAS Loc/Hrs:** Arrival/Departure Building

**Attended:** Unattended

**Available Fuel:** 100LL - available 24 hours with credit card

**FBO(s):** None

**Businesses:** None

**Ground Transport:** Courtesy car  
Prairie 5 Rides - [www.prairiefive.org](http://www.prairiefive.org)

**Food Service:** None

**Dining:** DeToy's - 320-598-3886 - 2 miles  
The Sticks Bar and Grill - 2 miles  
Dairy Queen - 320-598-3858 - 2 miles  
Pantry Cafe - 320-598-3377 - 2 miles

**Lodging:** Lou's Lodge - 320-598-7518 - 3 miles

**Airport Events:** None

**Underwing Camp:** Yes

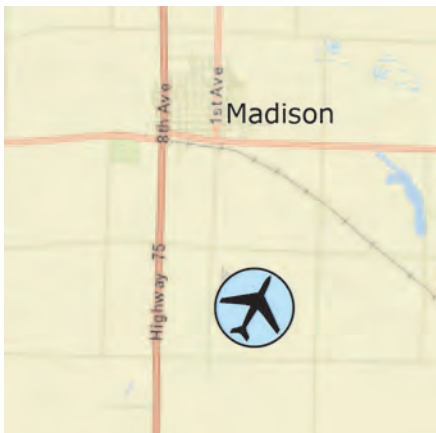
**Campgrounds:** Lac Qui Parle State Park - 15 miles

**Local Attractions:** Madison Country Club - 2½ miles  
Stock car racing - Saturdays during the Summer  
County Fair - second weekend in September  
Octoberfest - second week in October

**Comments:** Runway 9/27 not plowed winter months

Field Elev: 1082' TPA: 1880' (797' AGL)

Madison - DXX



SEC. CH: TWIN CITIES  
LAT: 44-59-11.167N  
LONG: 096-10-40.294W  
Approaches: RNAV  
COMM: 122.8 (L)  
WX: VHF 118.975  
CTR: 128.5 MSP  
RCO FSS: 122.3  
CLNC DEL: 651-463-5588



Lac Qui Parle County Airport



## Mahnomen - 3N8

2662 Highway 59, Mahnomen, MN 56557-9999

---



**Airport Manager:** Bill Nelson - 218-280-1585

**Contact Person:** Jon Large - 218-935-2296 ext. 111  
- jon.large@co.mahnomen.mn.us

**AWOS/ASOS:** 218-936-2507 - VHF 121.125

**MnWAS Loc/Hrs:** Arrival/Departure Building - 24 hours

**Attended:** Unattended

**Available Fuel:** 100LL - available 24 hours with credit card

**FBO(s):** None

**Businesses:** None

**Ground Transport:** Courtesy car

T.H.E. Bus - 218-935-2560 - M-F 8:00am - 4:30pm

Tri-Valley Heartland Express - 218-683-5132

**Food Service:** None

**Dining:** Shooting Star Casino - 800-453-STAR - 4 miles

Red Apple Cafe - 218-935-9918 - 4½ miles

Pappy's Cafe and Pizzeria - 218-473-2700 - 5 miles

Pinehurst Resort Dining Room - 218-935-5745 -

16 miles

Hilltop Supper Club - 218-473-2652 - 13 miles

**Lodging:** Shooting Star Casino - 800-453-STAR - 4 miles

Pinehurst Resort - 218-935-5745 - 16 miles

**Airport Events:** Fly in - August - contact airport for details

**Underwing Camp:** Yes

**Campgrounds:** R.V. camping at casino

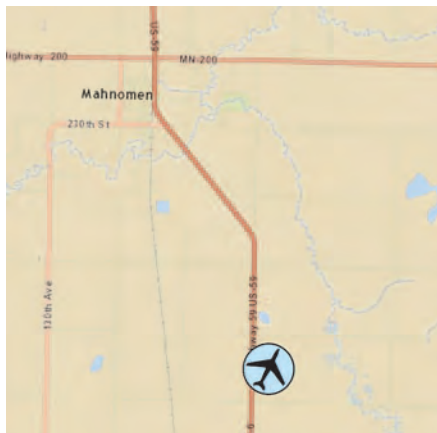
Camping at fairgrounds

**Local Attractions:** Mahnomen Country Club - 218-935-5188 - 5 miles;  
indoor swimming pool & tennis court at school and at the  
Casino; many resorts around the Mahnomen area;  
Golden Eagle Bingo - 218-935-5385; Shooting Star  
Casino - 800-453-STAR; Gateway to Itasca State Park

**Comments:** The Casino will pick up at the airport 8:00am to  
11:30pm, 7 days a week, call in advance - use phone in  
the airport office & call 218-935-2711. Door Code 1229.  
Runway 9/27 will not be plowed/maintained in the winter  
months, but it can be used for ski flying if conditions  
allow.

Field Elev: 1246' TPA: 2246' (1000' AGL)

Mahnomen - 3N8



SEC. CH: TWIN CITIES  
LAT: 47-15-35.858N  
LONG: 095-55-41.152W  
Approaches: RNAV  
COMM: 122.9 (L)  
WX: VHF 121.125  
CTR: 127.35 MSP  
CLNC DEL: 651-463-5588



**Notes:**

Pilot Controlled Lighting - See A/FD for Details

Runway 9/27 Not Plowed During Winter Months

**Mahnomen County Airport**

## Mankato - MKT

www.mankatomn.gov

3030 Airport Road N, Mankato, MN 56001-7561



**Airport Manager:** Joe Grabianowski - 507-380-3880 -  
jgrab@mankatomn.gov

**Contact Person:** Joe Grabianowski - 612-978-8857 -  
jgrab@mankatomn.gov

**AWOS/ASOS:** 507-625-3726 - VHF 118.175

**MnWAS Loc/Hrs:** Arrival/Departure Building - 24 hours

**Attended:** All/Mon-Fri/0700-2000, All/Sat-Sun/0800-1900

**Available Fuel:** 100LL, Jet A - 100LL available 24 hours with credit card.  
After hours call 507-469-0228

**FBO(s):** North Star Aviation Inc - 507-625-6006 - 122.725 -  
northstar@flymankato.com - www.flymankato.com

**Businesses:** Blue Lakes Aviation LLC - 507-380-7085 -  
www.bluelakesaviation.com

Kato Aviation LLC - 507-384-8356

Minnesota State University - 507-389-6116 -  
ed.mnsu.edu/aviation

MV Aviation, LLC - 507-469-0793

**Ground Transport:** Courtesy car; Kato Cab - 507-388-7433; Enterprise Rent-  
a-Car - 507-388-8865; Hertz Rent-a-Car - 507-304-6737;  
WS Transportation - 507-420-4503; TRUE Transit -  
truetransit.org; Mankato Transit - 507-625-7433;

**Food Service:** Vending machines; catering

**Dining:** Numerous within 4 miles

**Lodging:** Budgetel Inn; The Comfort Inn; City Center Hotel; Super  
8 Motel; Riverfront Inn; Days Inn; Butler House B & B;  
Fairfield Inn; AmericInn Motel & Suites; Microtel Inn &  
Suites; Country Inn & Suites; Hilton Garden Inn; Holiday  
Inn Express; Courtyard Marriott Hotel

**Airport Events:** EAA Fly-In Breakfast - third Sunday in August  
Minnesota Air Spectacular - www.mnairspectacular.com

**Underwing Camp:** Yes

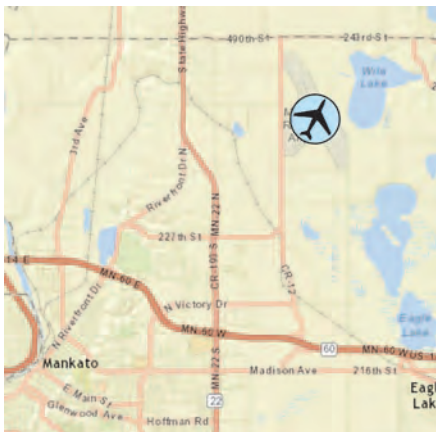
**Campgrounds:** State, county & city facilities

**Local Attractions:** North Links Golf Course; Terrace View Golf Course;  
Minneopa Golf Course; shopping; state, county & city  
parks; Civic Center; Mt Kato Ski; walking; biking; hiking  
trails along the river & throughout the community

**Comments:** Overnight hangar space available. Visit Mankato -  
www.visitgreatermankato.com. Traffic Pattern: 2000'  
MSL (light aircraft), 2500' MSL (turbine aircraft), 2000'  
MSL - right traffic (helicopters). Intensive flight training,  
use AIM standard traffic pattern procedures

Field Elev: 1021' TPA: 2000' (979' AGL)

Mankato - MKT



SEC. CH: OMAHA  
LAT: 44-13-22.002N  
LONG: 093-55-09.462W  
Approaches: ILS VOR RNAV  
Calm Wind Rwy 33  
COMM: 122.725 (L)  
WX: VHF 118.175  
CTR: 135.0 MSP



Mankato Regional Airport

## Maple Lake - MGG

4745 County Road 37 NW, Maple Lake, MN 55358-2872

---



**Airport Manager:** Alan Hudek - 612-490-8461 -  
cityshop@ci.maple-lake.mn.us

**Contact Person:** Alan Hudek - 612-490-8461 -  
cityshop@ci.maple-lake.mn.us

**AWOS/ASOS:** 320-963-3300 - VHF 128.325

**MnWAS Loc/Hrs:** Arrival/Departure Building

**Attended:** Unattended

**Available Fuel:** 100LL - available 24 hours with credit card. Fuel grade not marked on pump.

**FBO(s):** None

**Businesses:** Eagle Eye Photography LLC - 612-229-5027 -  
www.blimpguy.com

**Ground Transport:** Courtesy car  
Trailblazer Transit - 320-864-1000

**Food Service:** None

**Dining:** Madigan's Pub & Grill, Inc. - 320-963-6660 - 1 mile  
The V by HH - 320-963-3405 - 1 mile  
Americal Legion Club 131 - 320-963-3911 - 1 mile  
Maple Lake Bar & Grill - 320-963-5555 - 1 mile  
Spooky Brew Coffeehouse - 320-963-2633 - 1 mile

**Lodging:** Country Inn & Suites by Radisson, Buffalo -  
651-461-4954 - 8 miles  
Budget Host, Buffalo - 763-682-5930 - 8 miles  
Americas Best Value Inn, Annandale - 800-634-3444 -  
7 miles

**Airport Events:** Fly-In - first Sunday after Labor Day

**Underwing Camp:** Yes

**Campgrounds:** Schroeder Regional Park & Campground, Annandale -  
320-274-8870 - 8 miles  
Maple Hill Resort, South Haven - 507-273-0858 - 11  
miles

**Local Attractions:** Albion Ridges Golf Course, Annandale - 320-963-5500 -  
6 miles  
Whispering Pines Golf Course, Annandale -  
320-274-8721 - 8 miles  
Kings 46 Wine Bar - 320-401-1401 - 1 mile  
Maple Lake Beach & Public Access, Hwy 55 Maple Lake - 1 mile  
St. Patrick's Day annual city festival  
Makers & Growers, one Sunday May - October city  
festival

For more information visit these websites:

Maple Lake Chamber of Commerce -  
www.maplelakechamber.com

City of Maple Lake - www.ci.maple-lake.mn.us

**Comments:** None



Field Elev: 1028' TPA: 2028' (1000' AGL)

Maple Lake - MGG



SEC. CH: TWIN CITIES  
LAT: 45-14-09.574N  
LONG: 093-59-08.120W  
Approaches: VOR  
COMM: 122.8  
WX: VHF 128.325  
APP: 126.5 MSP  
CLNC DEL: 612-726-9086

**Note:**  
Runway Lighted Dusk to Dawn



Maple Lake Municipal - Bill Mavencamp Sr. Field

## Marshall - MML

www.charter-first.com

1650 West College Drive, Marshall, MN 56258-1689

---



**Airport Manager:** Jason Anderson - 507-537-6773 -  
Jason.Anderson@ci.marshall.mn.us

**Contact Person:** Midwest Aviation - 507-532-3164 -  
info@charter-first.com

**AWOS/ASOS:** 507-532-5269 - VHF 120.15

**MnWAS Loc/Hrs:** Arrival/Departure Building - 24 hours

**Attended:** All/Mon-Thu/0800-1700

**Available Fuel:** 100LL, Jet A - available 24 hours with credit card

**FBO(s):** Midwest Aviation Div of SW Aviation Inc - 507-532-3164 -  
122.8 - info@charter-first.com - www.charter-first.com

**Businesses:** AgWerx Aviation, Inc. - 402-374-2178  
Charter First - 507-337-0014 - charter-first.com  
Wingin' It LLC - 507-530-1823

**Ground Transport:** visitmarshallmn.com  
Enterprise Rent-a-Car - 507-532-3723  
Marshall Taxi Service - 507-829-3055  
United Community Transit -507-537-7628 -  
unitedcapmn.org  
Downtown DD - 507-828-5443

**Food Service:** Vending machines; delivery & catering

**Dining:** visitmarshallmn.com/eat

**Lodging:** visitmarshallmn.com/stay

**Airport Events:** None

**Underwing Camp:** Yes

**Campgrounds:** Camden State Park - 8 miles SW of Marshall on  
Highway 23; Garvin County Park - 12 miles South of  
Marshall on Highway 59

**Local Attractions:** Marshall Golf Club - 507-532-1622 - Holes: 18; Savanna  
Oaks Golf Course - 507-532-6966 - Holes: 9; Camden  
State Park; city parks/recreational facilities;  
visitmarshallmn.com/play

**Comments:** After hours service phone - 507-532-3164  
Additional contact phone - 507-337-3020  
Additional airport manager's phone - 507-537-6706

Field Elev: 1183' TPA: 2183' (1000' AGL)

Marshall - MML



SEC. CH: OMAHA  
LAT: 44-27-00.238N  
LONG: 095-49-20.425W  
Approaches: ILS VOR RNAV  
COMM: 122.8 (L)  
WX: VHF 120.15  
CTR: 127.1 MSP  
GCO: 121.725, RCO: 122.35  
CLNC DEL: 651-463-5588



Southwest Minnesota Regional-Marshall/Ryan Field

## McGregor - HZX

www.mcgregorairport.com

486 Industrial Drive, McGregor, MN 55760-0100

---



**Airport Manager:** Jerome Carr - 218-768-2442 -  
bbedor@scicable.com

**Contact Person:** Jerome Carr - 218-768-2442 -  
mcgregor.city@gmail.com

**AWOS/ASOS:** 218-768-2593 - VHF 119.575

**MnWAS Loc/Hrs:** Arrival/Departure Building - 24 hours

**Attended:** Unattended

**Available Fuel:** Mogas, 100LL - available 24 hours with credit card

**FBO(s):** None

**Businesses:** None

**Ground Transport:** Courtesy car  
Arrowhead Transit - [www.arrowheadtransit.com](http://www.arrowheadtransit.com)

**Food Service:** None

**Dining:** Fireside Inn - 218-768-3818 - ¼ mile  
Subway - 218-768-7827 - ½ mile  
Dairy Queen - 218-768-2050 - ½ mile

**Lodging:** Crossroads Hotel - 218-768-7378 or  
888-321-7378 - ½ mile

**Airport Events:** Wild Rice Days - Saturday, Labor Day weekend  
Lion's Corn Feed - Sunday, Labor Day weekend

**Underwing Camp:** Yes

**Campgrounds:** Big Sandy Dam (Corps of Engineers)  
Savanna Portage State Park  
Larson's Barn Campground  
Eagle Point Resort  
Aitkin Lake Resort

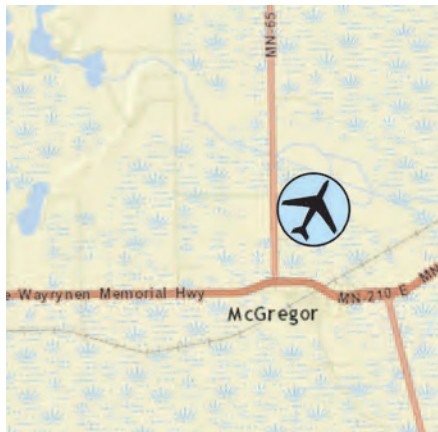
**Local Attractions:** Minnesota National Golf Course - 9 miles North on  
Highway 65  
Wild Rice Days - Saturday, Labor Day weekend  
Lion's Corn Feed - Sunday, Labor Day weekend  
Rice Lake National Wildlife Refuge  
Savanna Portage State Park  
Mississippi River - Big Sandy Dam (Corps of Engineers)

**Comments:** McGregor is located close to lakes, with 4 seasons of  
outdoor recreation. Fishing, hunting & snowmobiling are  
important activities.  
Airport manager's FAX - 218-768-2717



Field Elev: 1228' TPA: 2228' (1000' AGL)

McGregor - HZX



SEC. CH: TWIN CITIES  
LAT: 46-37-07.670N  
LONG: 093-18-35.320W  
Approaches: RNAV  
COMM: 122.9 (L)  
WX: VHF 119.575  
CTR: 127.9 MSP  
CLNC DEL: 651-463-5588



Notes:  
Pilot Controlled Lighting - See A/FD  
for Details

McGregor - Isedor Iverson Airport



## Milaca - 18Y

10726 - 155th Street, Milaca, MN 56353-3803

---



**Airport Manager:** John Oldenburg - 320-267-6898 - john.oldenburg.vw@gmail.com

**Contact Person:** Gary Kirkeby - 320-362-4055

**AWOS/ASOS:** None

**MnWAS Loc/Hrs:** Arrival/Departure Building - 24 hours

**Attended:** Unattended

**Available Fuel:** 100LL - available 24 hours with credit card

**FBO(s):** None

**Businesses:** None

**Ground Transport:** Courtesy car  
Timber Trails - 320-364-1350

**Food Service:** None

**Dining:** Subway - 320-983-3346 - 1 mile  
Hardee's of Milaca - 320-983-3040 - 1 mile  
Dairy Queen - 320-983-3451 - 1 mile  
Hobnetti's Pizza - 320-983-3908 - 1½ miles  
Jiggers Grill & Bar - 320-982-6283 - 1½ miles  
Blue Moon Saloon - 320-983-3892 - 1 mile

**Lodging:** Road Way Hotel - 320-983-2660 - 1 mile

**Airport Events:** Fly-In Breakfast - first Sunday after Oshkosh/EAA Annual Convention

**Underwing Camp:** Yes

**Campgrounds:** Recreation Park - 320-983-3141 - 2 miles

**Local Attractions:** Milaca Golf Club - 320-983-2110; Rum River; 4 parks; 14 miles of hiking, biking & ski trails; Museum - 320-982-1212; Cross Country Mega Meet

**Comments:** Wi-Fi, patio, picnic tables available at Arrival/Departure Building  
Plane Wash Station

Field Elev: 1100' TPA: 2100' (1000' AGL)

Milaca - 18Y



SEC. CH: TWIN CITIES  
LAT: 45-46-20.873N  
LONG: 093-37-55.864W  
Approaches: Visual Only  
COMM: 122.9  
CLNC DEL: 651-463-5588



Note:  
Runway Lighted Dusk to Dawn

Milaca Municipal Airport

## Minneapolis - LVN

www.metroairports.org

8140 - 220th Street West, Lakeville, MN 55044-9106

---



**Airport Manager:** Sam Seafeldt - 612-726-8140 - sam.seafeldt@mspmac.org

**Contact Person:** Sam Seafeldt - 612-726-8140 - sam.seafeldt@mspmac.org

**AWOS/ASOS:** 952-469-5850 - VHF 118.0

**MnWAS Loc/Hrs:** See FBOs

**Attended:** All/Mon-Fri/0800-1800, All/Sat-Sun/0800-1700

**Available Fuel:** 100LL, Jet A - 100LL available 24 hours with credit card

**FBO(s):** Aloft Aviation - 952-469-4414 - 123.0 - Accounting@aloft-aviation.com

**Businesses:** Aloft Aviation - 952-469-4414 - aloft-aviation.com

**Ground Transport:** Courtesy car; rental car; taxi;  
Metro Transit - www.metrotransit.org/home

**Food Service:** Candy vending machines

**Dining:** Buckboard - 1½ miles  
McDonald's - 3 miles  
Subway - 3 miles  
Babe's Bar & Grill - 2 miles  
Harry's Café - 3 miles

**Lodging:** Super 8 Motel - 952-469-1134  
Holiday Inn - 952-435-2100  
Fairfield Inn - 952-435-2887  
Comfort Inn - 952-898-3700

**Airport Events:** Airlake Aviation Days - July - Warbirds on display - call for details

**Underwing Camp:** No

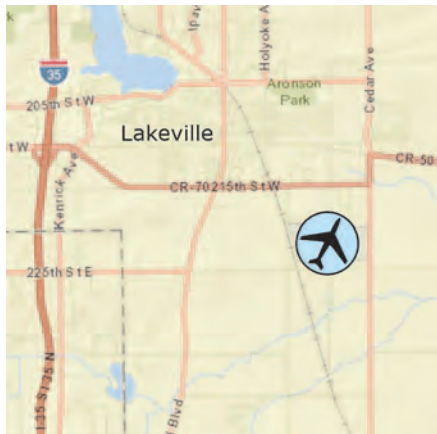
**Campgrounds:** Fish Lake Acres - 952-492-3593

**Local Attractions:** Fountain Valley Golf Course - 4 miles; Crystal Lake Golf Club - 952-432-6566; Heritage Links Golf Club - 952-440-4653; Brackett's Crossing Country Club - 952-435-7600; Mall of America - www.mallofamerica.com - 952-883-8800; Minnesota Zoo - www.mnzoo.com - 952-431-9500; Valley Fair Amusement Park - www.valleyfair.com - 952-445-6500; Minnesota Air National Guard Museum at MSP - 612-713-2523 - www.mnangmuseum.org

**Comments:** Hangar space available

Field Elev: 960' TPA: 1761' (800' AGL)

Minneapolis - LVN



SEC. CH: TWIN CITIES  
LAT: 44-37-40.273N  
LONG: 093-13-41.189W  
Approaches: ILS VOR RNAV  
Calm Wind Rwy 30  
Right Traffic Rwy 12  
COMM: 123.0 (L)  
WX: VHF 118.0  
APP: 134.7 MSP  
RCO FSS: 122.1R 115.7T  
CLNC DEL: 118.95



Notes:  
Pilot Controlled Lighting -  
See A/FD for Details

This Airport Underlies the  
MSP Class B Airspace

Displaced  
Threshold  
392 Feet

Runway 30 is calm wind  
runway

Airlake Airport



## Minneapolis - ANE

www.metroairports.org

8891 Airport Road NE, Blaine, MN 55449-7100



---

**Airport Manager:** Philip Tiedeman - 763-717-0001 -  
philip.tiedeman@mspmac.org

**Contact Person:** Philip Tiedeman - 763-717-0001

**AWOS/ASOS:** 763-780-9025 - VHF 120.625

**MnWAS Loc/Hrs:** See FBOs

**Attended:** All/All/All

**Available Fuel:** 100LL, Jet A - 100LL available 24 hours with credit card at Atlantic Aviation South Ramp, Jet A available at FBOs

**FBO(s):** Atlantic Aviation - 763-780-2802 -  
anefrontdesk@atlanticaviation.com -  
<https://www.atlanticaviation.com/location/ANE>

Lynx FBO Twin Cities - 763-780-2802 - 129.60

**Businesses:** Bolduc Aviation - 763-780-1185 -

[www.bolducaviation.com](http://www.bolducaviation.com)

Malibu Aerospace - 763-536-9553 -

[www.malibuaerospace.com](http://www.malibuaerospace.com)

North Central Aviation, LLC - 651-295-1072

R. C. Avionics, Inc. - 763-398-3920 -

[www.rcavionics.com](http://www.rcavionics.com)

Twin Cities Aviation, Inc. - 763-784-9165 -

[www.tcaviation.com](http://www.tcaviation.com)

Twin Cities Flight Training, Inc. - 763-780-4375 -

[www.twincitiesflight.com](http://www.twincitiesflight.com)

**Ground Transport:** Car rental, car service & taxi at FBO  
Metro Transit - [www.metrotransit.org/home](http://www.metrotransit.org/home)

**Food Service:** Vending machines

**Dining:** Numerous near airport (Blaine & Mounds View)

**Lodging:** Numerous near airport

**Airport Events:** See MAC website - [www.metroairports.org](http://www.metroairports.org)

**Underwing Camp:** No

**Campgrounds:** None reported

**Local Attractions:** Bunker Hills; TPC - Blaine; National Youth Golf Center - 763-717-3240; National Sports Center; near other metro attractions

**Comments:** Clearance Delivery 121.85 when Tower closed. Landing fee applies to Jet A customers.



Field Elev: 912' TPA: 1912' (1000' AGL)

Minneapolis - ANE



SEC. CH: TWIN CITIES  
LAT: 45-08-42.000N  
LONG: 093-12-41W  
Approaches: ILS VOR RNAV  
COMM: 132.4 TWR (L)  
WX: VHF 120.625  
GND: 121.85  
APP: 126.5 MSP  
RCO FSS: 122.55  
CLNC DEL: 121.3



Anoka County/Blaine Airport - Janes Field

## Minneapolis - MIC

www.metroairports.org

5800 Crystal Airport Road, Crystal, MN 55429-2364



---

**Airport Manager:** Sam Seefeldt - 612-726-8140 -  
sam.seefeldt@mspmac.org

**Contact Person:** Sam Seefeldt - 612-726-8140 -  
sam.seefeldt@mspmac.org

**AWOS/ASOS:** 763-531-2343 - VHF 124.475

**MnWAS Loc/Hrs:** See FBOs

**Attended:** All/ALL/0700-2100

**Available Fuel:** 100LL, Jet A - available 24 hours with credit card

**FBO(s):** None

**Businesses:** Academy College - 952-851-0666 -  
www.academycollege.edu

Gopher Flying Club, Inc. - 763-694-0030 -  
http://gopherflyingclub.com

Maxwell Aircraft Service, Inc. - 763-533-8611 -  
www.maxwellprops.com

North Air Care - 763-535-6468

Thunderbird Aviation Inc (MIC) - 763-533-4162 -  
www.thunderbirdaviation.com

Wentworth Aircraft - 612-722-0065

**Ground Transport:** Taxi; rentals; shuttles to some hotels  
Metro Transit - www.metrotransit.org/home

**Food Service:** Many food options within miles of the airport (Crystal,  
Brooklyn Park, Brooklyn Center and Maple Grove)

**Dining:** Numerous in the area

**Lodging:** Numerous in the area - www.mpls nw.com to find hotels

**Airport Events:** Open house in June (Father's Day)

**Underwing Camp:** No

**Campgrounds:** Minneapolis Northwest KOA - 763-420-2255

**Local Attractions:** Target Center; Target Field; Arbor Lakes shopping &  
dining; Coon Rapids Dam Regional Park  
Visit www.mpls nw.com to view lodging information,  
dining, local attractions and other area information.

**Comments:** Control Tower - 120.7

Ground Control - 121.6

ATIS - 124.475

Use caution for close proximity of parallel runways.

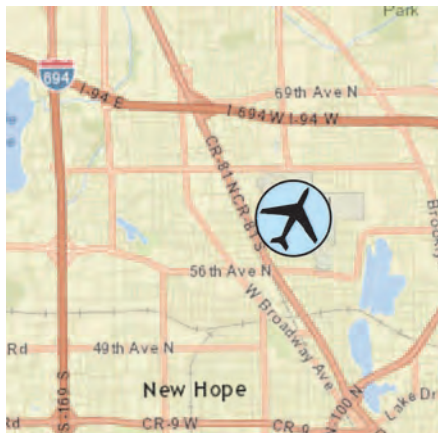
Night time noise abatement in effect. Procedures and  
pilot guide available at www.macnoise.com/pilots.

Runway 06R/24L closed Nov-Apr

Runway 14/32 - 500' overrun on either end not available  
for takeoffs

Field Elev: 869' TPA: 1869' (1000' AGL)

Minneapolis - MIC



SEC. CH: TWIN CITIES  
 LAT: 45-03-43.150N  
 LONG: 093-21-14.175W  
 Approaches: RNAV  
 Calm Wind Rwy 14  
 COMM: 120.7 TWR (L)  
 WX: VHF 124.475 ATIS: 124.475  
 GND: 121.6  
 APP: 126.5 MSP  
 CLNC DEL: 121.6



Night Time Noise Abatement - Procedures and Pilot Guide: [www.macnoise.com/pilots](http://www.macnoise.com/pilots)

This Airport Underlies MSP Class B Airspace

Hot Spots Present at This Airport - See A/FD for Details

Notes:  
 Tower Hours: 0700-2100 Oct 1-Apr30  
 0700-2200 May 1-Sept 30

Pilot Controlled Lighting When Tower Closed - See A/FD for Details

Crystal Airport

## Minneapolis - FCM

www.metroairports.org

9960 Flying Cloud Drive, Eden Prairie, MN 55347-4016

---



**Airport Manager:** Rob Dockry - 952-944-1035 - robert.dockry@mspmac.org

**Contact Person:** Rob Dockry - 952-944-1035 - robert.dockry@mspmac.org

**AWOS/ASOS:** 952-941-4156 - VHF 124.9

**MnWAS Loc/Hrs:** See FBOs

**Attended:** All/All/All

**Available Fuel:** 100LL, Jet A

**FBO(s):** AV8 Flight School - 952-944-2628

Elliott Aviation of Minneapolis, LLC - 952-395-1528

Premier Jet Center - 952-641-2020

Thunderbird Aviation Inc (FCM) - 952-941-1212

Academy College - 952-851-0666

**Businesses:** Aviation Charter, Inc. - 952-943-1519

Citadel Aircraft Maintenance LLC - 952-300-0944

Executive Aviation - 952-943-1519

FlyWise Aviation LLC - 612-290-7415

Hemispheres Holdings LLC - 952-944-1479

Inflight Pilot Training - 952-698-3000

Modern Avionics - 952-941-2783

Roger Aviation LLC - 952-943-2835

**Ground Transport:** Courtesy car & rentals at Elliott Aviation, Executive Aviation & Premier Jet Center; taxis; Metro Transit - [www.metrotransit.org/home](http://www.metrotransit.org/home)

**Food Service:** Vending machines

**Dining:** Numerous options near airport

**Lodging:** Contact FBOs

**Airport Events:** See [www.wotn.org](http://www.wotn.org)

**Underwing Camp:** No

**Campgrounds:** None reported

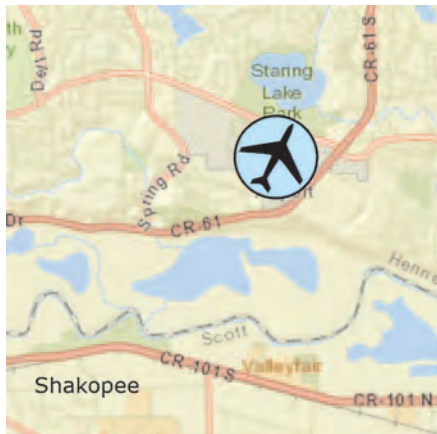
**Local Attractions:** Golf Courses; ValleyFair; Mystic Lake Casino; Canterbury Downs; Mall of America; Eden Prairie Mall

**Comments:** Night time noise abatement in effect. Procedures and pilot guide available at [www.macnoise.com/pilots](http://www.macnoise.com/pilots).



Field Elev: 906' TPA: 1906' (1000' AGL)

Minneapolis - FCM



SEC. CH: TWIN CITIES  
LAT: 44-49-38.068N  
LONG: 093-27-30.900W  
Approaches: ILS VOR VOR-DME  
RNAV LOC  
Calm Wind Rwy 10R  
Right Traffic Rwy 10R, 28R  
COMM: 119.15 TWR (L)  
WX: VHF 124.9 ATIS: 124.9  
GND: 121.7  
APP: 134.7 MSP  
CLNC DEL: 121.7



Night Time Noise  
Abatement - Procedures  
and Pilot Guide:  
[www.macnoise.com/pilots](http://www.macnoise.com/pilots)

**Notes:**

Pilot Controlled lighting when Tower Closed - See A/FD for Details

Tower Hours: 0600-2100 Starts First Sunday in November,  
0600-2200 Starts Second Sunday in March

This Airport Underlies MSP Class B Airspace

Hotspots Present at This Airport, See A/FD for Details

**Flying Cloud Airport**



## Minneapolis - MSP

www.mspairport.org

4300 Glumack Drive, Minneapolis, MN 55111-3003

---



**Airport Manager:** Brian Ryks - 612-726-8100 -  
brian.ryks@mspmac.org

**Contact Person:** 24/7 Airside Operations -  
612-726-5111 -  
airsidedutymanagers@mspmac.org

**AWOS/ASOS:** 612-713-4174 - 135.35 (A) 120.8 (D)

**MnWAS Loc/Hrs:** See FBO

**Attended:** All/All/All

**Available Fuel:** 100LL, Jet A - contact FBO

**FBO(s):** Signature Flight Support - 612-726-5700

**Businesses:** West Star Aviation - 612-727-1285 -  
www.weststaraviation.com

**Ground Transport:** Bus; taxi; limo/van; rental cars; Lyft and Uber; light rail;  
bus; Metro Transit - www.metrotransit.org

**Food Service:** Restaurants; snack bars

**Dining:** Within airport

**Lodging:** InterContinental - 612-725-0500 - at airport  
Multiple on Hwy 494 - 1½ miles

**Airport Events:** None

**Underwing Camp:** No

**Campgrounds:** None

**Local Attractions:** Golf Courses: Hiawatha - South Minneapolis &  
Fort Snelling - St. Paul;  
Mall of America; Historic Fort Snelling;  
Minnesota Air National Guard Museum - 612-713-2523 -  
www.mnangmuseum.org

**Comments:** Control Tower (24/7) - assigned by ATIS 126.7, 123.95  
or 123.67  
ATIS - 135.35 (arrival) 120.8 (departure)  
Clearance Delivery - 133.2  
Ground - 121.9, 121.8 or 127.925  
T2-Humphrey Ops Ramp Control 122.95  
U.S. Customs - 612-725-3689 or 612-725-3690  
Metering - 133.575  
Scheduled Air Service

Field Elev: 842' TPA: 1842' (1000' AGL)

Minneapolis - MSP



SEC. CH: TWIN CITIES  
 LAT: 44-52-49.969N  
 LONG: 093-13-00.921W  
 Approaches: ILS RNAV LOC  
 AIRPORT OF ENTRY  
 COMM: TWR  
 WX: 135.35 (A) 120.8 (D)  
 RCO FSS: 122.3  
 CLNC DEL: 133.2



Notes:  
 Hot Spots Present at this Airport -  
 See A/FD for Details

Tower Open 24 Hours

Minneapolis-St.Paul Int'l-Wold Chamberlain

## Montevideo - MVE

1902 Benson Road, Montevideo, MN 56265-1483

---



**Airport Manager:** Mark Borgerson - 320-269-4829 -  
borgersonaviation@yahoo.com

**Contact Person:** Mark Borgerson - 320-269-4829

**AWOS/ASOS:** 320-269-5830 - VHF 119.675

**MnWAS Loc/Hrs:** Arrival/Departure Building - see  
attendance schedule

**Attended:** All/Mon-Fri/0800-1700, All/Sat-Sun/Unattended

**Available Fuel:** 100LL - available 24 hours with credit card

**FBO(s):** Borgerson Aviation - 320-269-4829 - 122.8 -  
borgersonaviation@yahoo.com

**Businesses:** Northstar Aerospray, Inc. - 320-847-2383

**Ground Transport:** Courtesy car  
Prairie 5 Rides - [www.prairiefive.org](http://www.prairiefive.org)

**Food Service:** None

**Dining:** Subway - 320-269-2233 - 1¼ miles  
McDonald's - 320-269-7515 - 1¼ miles  
Topper's - 320-269-9401 - 1½ miles  
Java River 320-321-1555 - 1½ miles  
Jakes Pizza - 320-269-2115 - 1½ miles  
Valentino's American Restaurant - 320-269-5106 - 1½  
miles  
The Rivers - 320-269-8662 - 2 miles  
Duffy's Good time Saloon - 320-269-9055 - 4 miles  
Table Two Twelve Chophouse - 320-321-1281 - 4 miles

**Lodging:** Viking Motel - 800-670-0777 - 1¼ miles  
Grand Stay - 800-456-4000 - 1¼ miles  
Monte Motel - 800-932-7498 - 1¾ miles

**Airport Events:** Annual Fly-In - June

**Underwing Camp:** Yes

**Campgrounds:** Lagoon Park Campgrounds

**Local Attractions:** River Crest Golf Course - 320-321-1281  
Fiesta Days - June  
Pioneer Village - 320-269-7636

**Comments:** For fueling assistance call 320-226-1483



## Moorhead - JKJ

3309 - 70th Street South, Moorhead, MN 56547-9607



**Airport Manager:** Matt Overholt - 701-566-2113 -  
kingaviationservices@yahoo.com

**Contact Person:** Kristie Leshovsky - 218-299-5332

**AWOS/ASOS:** 218-287-5049 - VHF 120.0

**MnWAS Loc/Hrs:** Arrival/Departure Building - 24 hours

**Attended:** All/Mon-Fri/0800-1700

**Available Fuel:** 100LL, Jet A - available 24 hours with credit card

**FBO(s):** King Aviation Services - 218-287-1400 -  
kingaviationservices@yahoo.com

Moorhead Aviation Services - 218-443-0271

**Businesses:** Cirrus Services Inc - 701-793-2444

**Ground Transport:** Courtesy car - business hours

Uber

Doyles Yellow Checker Cab - 218-233-1354

Moorhead Transit - 720-241-8140

**Food Service:** Vending machines  
Catering

**Dining:** Moorhead restaurants - 3 miles West

**Lodging:** Economy to deluxe rooms - 3 miles West

**Airport Events:** None

**Underwing Camp:** No

**Campgrounds:** None

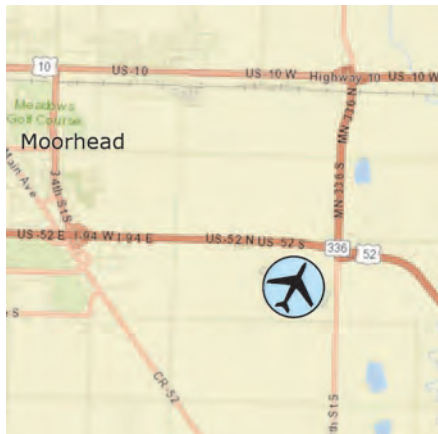
**Local Attractions:** Florence Klingensmith wall display - Moorhead Airport  
Village Green Golf Course - 4 miles  
The Meadows Golf Course - 4 miles  
Moorhead Country Club & Golf Course - 4 miles  
Heritage Hjemkomst Interpretive Center  
MN State University Moorhead  
Concordia College  
MN State Community & Technical College  
Sports Center  
Fargo/Moorhead Baseball Team  
Convention and Visitors Bureau -  
[www.fargomoorhead.com](http://www.fargomoorhead.com)

**Comments:** City web site - [www.cityofmoorhead.com](http://www.cityofmoorhead.com)  
When Fargo approach is closed contact Minneapolis  
Center 127.35  
Contact King Aviation Services (Matt 701-566-2113) for  
aircraft maintenance and rental.  
Contact Moorhead Aviation Services (Ryan -  
218-443-0271) for avionics service, fuel sales, and  
heated hangar storage



Field Elev: 918' TPA: 1718' (800' AGL)

Moorhead - JKK



SEC. CH: TWIN CITIES  
LAT: 46-50-21.091N  
LONG: 096-39-47.269W  
Approaches: VOR RNAV  
COMM: 123.0 (L)  
WX: VHF 120.0  
APP: 120.4 FAR  
GCO: 121.725  
CLNC DEL: 701-235-8894



Notes:  
Pilot Controlled Lighting - See A/FD  
for Details

Moorhead Municipal Airport

## Moose Lake - MZH

www.cloquetairport.com

4899 County Highway 61, Moose Lake, MN 55767-9999

---



**Airport Manager:** Quinten Anderson - 218-879-4911 -  
quinten.anderson@co.carlton.mn.us

**Contact Person:** Randy Cichy - 218-380-2469

**AWOS/ASOS:** 218-485-5199 - VHF 119.125

**MnWAS Loc/Hrs:** Arrival/Departure Building - 24 Hours

**Attended:** Unattended

**Available Fuel:** 100LL - available 24 hours with credit card

**FBO(s):** Venture North Aviation LLC - Moose Lake - 218-451-  
0542 - staff@venturenorthaviation.com -  
www.venturenorthaviation.com

**Businesses:** None

**Ground Transport:** Arrowhead Transit - www.arrowheadtransit.com

**Food Service:** None

**Dining:** See www.mooselakechamber.com

**Lodging:** See www.mooselakechamber.com

**Airport Events:** Mid-June Fly-In

**Underwing Camp:** Yes

**Campgrounds:** See www.mooselakechamber.com

**Local Attractions:** See www.mooselakechamber.com

**Comments:** Airport manager's alternate phone - 218-393-2405  
Ultralight activity on airport  
When Duluth approach is closed contact Minneapolis  
Center 127.9  
Door code is 4-digit emergency frequency

Field Elev: 1076' TPA: 2076' (1000' AGL)

Moose Lake - MZH



SEC. CH: GREEN BAY

LAT: 46-25-07.000N

LONG: 092-48-17.2W

Approaches: RNAV

COMM: 122.9 (L)

WX: VHF 119.125

APP: 125.45 DLH

CLNC DEL: 218-740-5950



Note:  
Pilot Controlled Lighting - See A/FD  
for Details

Moose Lake-Carlton County Airport

## Mora - JMR

ci.mora.mn.us

2085 Mahogany Street, Mora, MN 55051-7109

---



**Airport Manager:** Joe Kohlgraf - 612-390-8217 -  
joe.kohlgraf@cityofmora.com

**Contact Person:** Joe Kohlgraf - 320-679-1511 -  
joe.kohlgraf@cityofmora.com

**AWOS/ASOS:** 320-679-1629 - VHF 123.925

**MnWAS Loc/Hrs:** Arrival/Departure Building - 24 hours

**Attended:** Unattended

**Available Fuel:** 100LL, Jet A - available 24 hours with credit card

**FBO(s):** None

**Businesses:** Northern Air Transport Inc - 320-679-5125

**Ground Transport:** Courtesy car - 320-225-4804  
Attaboys' Taxi Service - 320-245-5355  
Timber Trails - www.timbertrailstransit.com -  
888-217-5222

**Food Service:** Vending machines; candy

**Dining:** Downtown (approx. 2¼ miles); Bread & Honey Pantry -  
320-679-5995; Crystal Bar & Grill - 320-679-4300; Down  
Town Deli - 320-679-5555; Emma's Pizza -  
320-679-9229; Pizza Pub - 320-679-7777  
Highway 23/65 (approx. 2 - 2¾ miles); Chin's Garden -  
320-679-0592; Dairy Queen - 320-679-2055; The Fish  
House Coffee Shop - 888-369-2326; Freddie's -  
320-679-2811; Hardee's - 320-679-5974; McDonalds -  
320-679-2269; Mi Tierra - 320-679-6838; Pizza Hut -  
320-679-1234; Sportsmen's Café - 320-679-2322;  
Subway - 320-679-5589;

**Lodging:** AmericInn Motel - 320-679-5700 - 3 miles  
Pine Grove Motel & Cabins - 320-679-3460 - 2¾ mile

**Airport Events:** Annual Fly-In 3rd weekend in September

**Underwing Camp:** Yes

**Campgrounds:** Crow's Nest R.V. Park - 320-679-1977  
Fish Lake Resort - 320-679-2117

**Local Attractions:** Spring Brook Golf Course - 320-379-2317; Victory Lanes  
& Sports Bar; Paradise Theatre; Kanabec History  
Center; Vasaloppet Ski Race; fishing & boating on  
various lakes; Grand Casino Hinckley; Mora Civic  
Center; Fish Lake Resort; Mora Aquatic Center

**Comments:** Additional contact phone - City Hall - 612-679-4515  
Welia Health - Hospital: 320-679-1212, Clinic: 320-679-  
1313



Field Elev: 1033' TPA: 2033' (1000' AGL)

Mora - JMR



SEC. CH: TWIN CITIES  
LAT: 45-53-09.950N  
LONG: 093-16-18.402W  
Approaches: RNAV  
COMM: 122.8 (L)  
WX: VHF 123.925  
CTR: 121.05 MSP  
CLNC DEL: 651-463-5588



Notes:  
Pilot Controlled Lighting -  
See A/FD for Details

Mora Municipal Airport



## Morris - MOX

www.ci.morris.mn.us/airport

50725 Highway 28, Morris, MN 56267-9999



---

**Airport Manager:** Thomas Kloos - 320-589-2083 -  
airport@ci.morris.mn.us

**Contact Person:** Thomas Kloos - 320-589-2083 -  
airport@ci.morris.mn.us

**AWOS/ASOS:** 320-589-1303 - VHF 118.6

**MnWAS Loc/Hrs:** Arrival/Departure Building - 24 hours

**Attended:** All/Mon-Fri/0800-1400

**Available Fuel:** 100LL, Jet A - available 24 hours with credit card

**FBO(s):** None

**Businesses:** Jerry Hentges - 320-287-1350

**Ground Transport:** Courtesy car - contact airport manager; Morris Public Transit - 320-589-1000 - ci.morris.mn.us/transit.php  
Heartland Motors Car Rental - 320-589-2223

**Food Service:** None

**Dining:** DeToy's Restaurant - 320-589-1222 - 2 miles  
Don's Cafe - 320-589-9955 - 2 miles  
Pizza Ranch - 320-589-2102 - 3 miles  
Old #1 Bar & Grill - 320-589-2270 - 3 miles  
Mi Mexico - 320-585-8001 - 3 miles  
Prime Steak House - 320-589-5505 - 3 miles  
Several fast food restaurants

**Lodging:** Super 8 Motel - 320-589-8888 - 3 miles  
Morris Motel - 320-589-1212 - 3 miles  
Grand Stay - 320-585-4000 - 3 miles  
Hudson Inn - 320-589-3030 - 3 miles

**Airport Events:** None

**Underwing Camp:** Yes

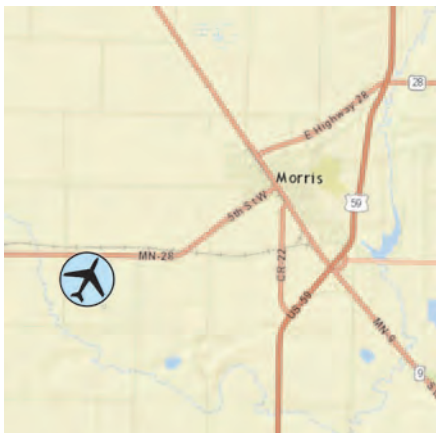
**Campgrounds:** Pomme de Terre Park

**Local Attractions:** Pomme de Terre Golf Club - 5 miles  
North Central Soil & Water Research Center  
Stevens County Historical Society  
University of Minnesota, Morris  
Prairie Pioneer Days first Saturday in September

**Comments:** Underwing camping can be done at the airport, but there are no camping facilities on the airport. The only facilities available are the public restrooms in the Arrival/Departure Building. There are no showers or grilling facilities. Arrival/Departure Building access code: 3214. Camping available at Pomme de Terre Park, showers & restrooms available.

Field Elev: 1136' TPA: 2136' (1000' AGL)

Morris - MOX



SEC. CH: TWIN CITIES  
LAT: 45-33-59.460N  
LONG: 095-58-03.490W  
Approaches: VOR RNAV  
COMM: 122.8 (L)  
WX: VHF 118.6  
CTR: 126.1 MSP  
RCO FSS: 122.25  
CLNC DEL: 651-463-5588



Notes:  
Pilot Controlled Lighting - See  
A/FD for Details

Morris Municipal Airport - Charlie Schmidt Field

## New Ulm - ULM

www.flymankato.com

1617 Highway 14 East, New Ulm, MN 56073-2331

---



**Airport Manager:** Bryan Christensen - 507-354-4337  
- bchristensen@flymankato.com

**Contact Person:** Bryan Christensen - 507-354-4337  
- bchristensen@flymankato.com

**AWOS/ASOS:** 507-359-1656 - VHF 118.325

**MnWAS Loc/Hrs:** See FBOs

**Attended:** All/Mon-Fri/0800-1600

**Available Fuel:** 100LL, Jet A - available 24 hours with credit card

**FBO(s):** None

**Businesses:** None

**Ground Transport:** Courtesy Car

Taxi

Brown County Heartland Express -

[www.co.brown.mn.us/heartland-express-transit](http://www.co.brown.mn.us/heartland-express-transit)

**Food Service:** Contact FBO

**Dining:** Several all through town - within 2 miles

**Lodging:** 5 hotels within 2 miles

**Airport Events:** Fly-In second Sunday in September

**Underwing Camp:** Yes

**Campgrounds:** Flandrau State Park  
Lake Hanska County Park  
Valley View Campground

**Local Attractions:** New Ulm Country Club  
Winthrop Country Club  
Schells Brewery  
Oktoberfest - first & second weekend in October  
Bockfest - First Saturday in March  
Glochenspiel  
Herman Monument  
German Specialty Shops  
Harkin Store

**Comments:** The Chamber of Commerce ([www.newulm.com](http://www.newulm.com)) has a step-on program for tours & historical taped tours for use by visitors.

Field Elev: 1011' TPA: 2011' (1000' AGL)

New Ulm - ULM



SEC. CH: OMAHA  
LAT: 44-19-06.841N  
LONG: 094-30-05.377W  
Approaches: RNAV  
COMM: 123.0 (L)  
WX: VHF 118.325  
CTR: 127.1 MSP  
GCO: 121.725  
CLNC DEL: 651-463-5588



New Ulm Municipal Airport

## Northome - 43Y



North of town on Highway 71, Northome, MN 56661-9999

---

**Airport Manager:** Peter Bender - 218-434-1743 -  
northome@paulbunyan.net

**Contact Person:** Peter Bender - 218-434-1743 -  
northome@paulbunyan.net

**AWOS/ASOS:** None

**MnWAS Loc/Hrs:** None

**Attended:** Unattended

**Available Fuel:** None

**FBO(s):** None

**Businesses:** None

**Ground Transport:** Fisher Garage - 218-897-5249  
Northome Motel - 218-897-5216 or 800-263-1770

**Food Service:** None

**Dining:** Powerhouse Bar & Grill - 218-897-5792 - 1 mile  
Northome Municipal Liquor Store - 218-897-9501 -  
1 mile  
Blackbear Drive-In (seasonal) - 218-897-5372 - 1 mile  
Shining Light Café - 218-897-9786 - 1 mile  
Jourdan's Family Diner - 218-897-5388 - 1 mile

**Lodging:** Northome Motel - 218-897-5216 - 1 mile

**Airport Events:** None

**Underwing Camp:** Yes

**Campgrounds:** Boy Scout Point Campground on Bartlett Lake - 2 miles

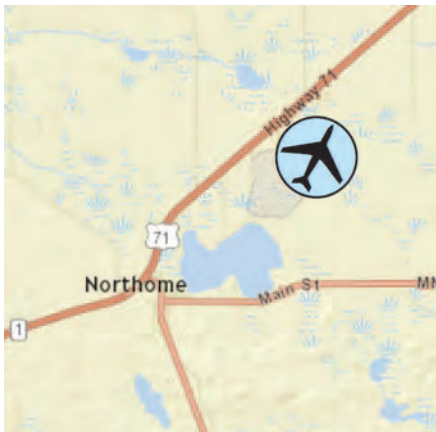
**Local Attractions:** Koochiching County Fair - mid-August  
Great fishing lakes  
Farmers' market (seasonal)  
Craft shop (seasonal)  
Hiking trails  
National parks  
WinterFest – Kids fishing  
Derby  
Fall Festival

**Comments:** More miles of ATV and snowmobile trails than paved roads!



Field Elev: 1430' TPA: 2430' (1000' AGL)

Northome - 43Y



SEC. CH: TWIN CITIES  
LAT: 47-53-29.842N  
LONG: 094-15-00.802W  
Approaches: Visual Only  
COMM: 122.9  
CLNC DEL: 651-463-5588



Notes:  
Runway Lighting Out of Service  
Indefinitely  
Runway 2/20 Not Plowed Winter Months

Northome Municipal Airport

## Olivia - OVL

<https://olivia.mn.us>

2725 West Lincoln Avenue, Olivia, MN 56277-1801

---



**Airport Manager:** Richard Sigurdson - 320-979-8326  
- rsigfly@gmail.com

**Contact Person:** Richard Sigurdson - 320-523-2186  
- rsigfly@gmail.com

**AWOS/ASOS:** 320-523-5924 - VHF 119.275

**MnWAS Loc/Hrs:** Arrival/Departure Building - 24 hours

**Attended:** Apr-Oct/All/0800-1700, Nov-Mar/Mon-Fri/0800-1700,  
Nov-Mar/Sat/0800-1200

**Available Fuel:** 100LL - available 24 hours with credit card

**FBO(s):** Olivia Flying Service Inc - 320-522-2005 - 122.8 -  
jim@oliviaflying-service.com - www.oliviaflying-service.com

**Businesses:** Willmar Aerial Spraying Inc - 320-523-2186

**Ground Transport:** Courtesy car  
Rental cars on request  
United Community Transit - unitedcapmn.org

**Food Service:** None

**Dining:** Chatterbox Cafe - 320-523-5384 - 1 block  
Max's Grill - 320-523-2833 - ¼ mile

**Lodging:** Sheep Shedde Inn - 320-523-5000 - ¼ mile

**Airport Events:** Corn Capital Days - July

**Underwing Camp:** Yes

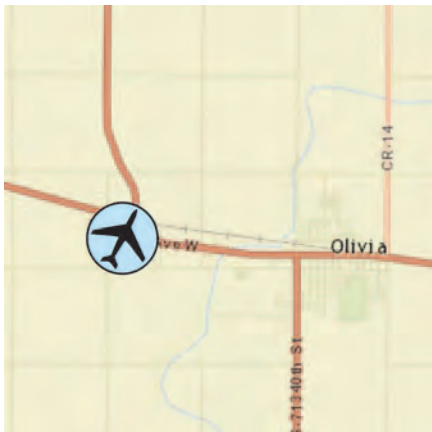
**Campgrounds:** Memorial Park - 320-523-1350 - ½ mile

**Local Attractions:** Municipal Golf Course - 320-523-2313 - 1 mile  
Corn Monument  
Jackpot Junction - 16 miles

**Comments:** None

Field Elev: 1076' TPA: 2076' (1000' AGL)

Olivia - OVL



SEC. CH: TWIN CITIES  
LAT: 44-46-42.859N  
LONG: 095-01-58.002W  
Approaches: VOR-DME RNAV  
COMM: 122.8  
WX: VHF 119.275  
CTR: 127.1 MSP  
CLNC DEL: 651-463-5588



Note:  
Pilot Controlled Lighting - See A/FD  
for Details

Olivia Regional Airport

## Orr - ORB

11014 Nett Lake Road, Orr, MN 55771-8227

---



**Airport Manager:** Paul Koch - 218-929-1482 -  
orrregionalairport@yahoo.com

**Contact Person:** Paul Koch - 218-929-1482

**AWOS/ASOS:** 218-757-3169 - VHF 118.325

**MnWAS Loc/Hrs:** Arrival/Departure Building - 24 hours

**Attended:** Unattended

**Available Fuel:** 100LL, Jet A - available 24 hours with credit card

**FBO(s):** None

**Businesses:** None

**Ground Transport:** Rides into Orr can be provided  
Big Woods Transit - 888-757-1540  
Arrowhead Transit - [www.arrowheadtransit.com](http://www.arrowheadtransit.com)  
Local resorts will pick up at airport

**Food Service:** None

**Dining:** The Dam Supper Club - 218-757-3985 - 1 mile  
Pattenn's Cafe - 218-757-3908 - 2 miles

**Lodging:** Norman's One Stop - 218-757-3291 - 2 miles; North  
Country Inn - 218-757-3778 - 2 miles - will provide  
transportation; Oveson's Resort and Inn -  
800-860-3613 - will provide transportation; -numerous  
resorts & campgrounds-; tourism info -  
[www.orrpelicanlake.com](http://www.orrpelicanlake.com) or 800-777-4690

**Airport Events:** On occasion

**Underwing Camp:** Yes

**Campgrounds:** Pelican Lake - contact Voyageurs National Park & Orr  
Area Tourist Center at 218-757-3288 for more  
information

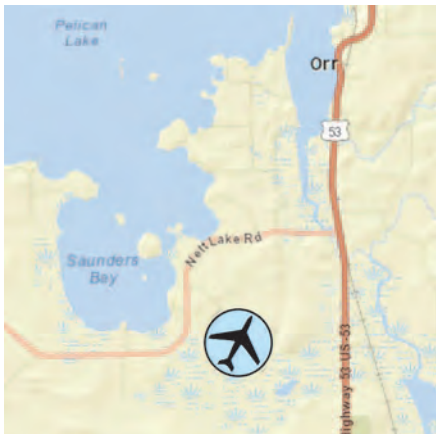
**Local Attractions:** 3 Brothers Vermilion River Greens Golf Course -  
218-993-2246 - 15 miles; Pelican Lake/Orr - fishing pier,  
swimming beach, tennis courts, boat, pontoon & paddle  
boat rentals; Wetlands Interpretative  
Boardwalk; Vince Shute Wildlife Sanctuary; Orr  
Recreation and Resource Center; Vermilion  
River Falls; sporting clays; Upland Bird Preserve;  
hunting & big game hunt; Voyageurs National Park;  
Crane Lake/BWCA; Kettle Falls; Namakan Lake;  
groomed cross-country ski trails & snowmobile trails

**Comments:** Near Voyageurs National Park & BWCA. Jet A fuel is  
over-wing & single-point. Hangar sites & heated hangar  
space is available. Transient- heated storage and after  
hours contact 218-929-1482



Field Elev: 1313' TPA: 2313' (1000' AGL)

Orr - ORB



SEC. CH: GREEN BAY  
LAT: 48-0-57.319N  
LONG: 092-51-21.785W  
Approaches: RNAV  
COMM: 122.8 (L)  
WX: VHF 118.325  
CTR: 120.9 MSP  
GCO: 121.725  
CLNC DEL: 651-463-5588



Notes:  
Pilot Controlled Lighting - See A/FD  
for Details

Orr Regional Airport



## Ortonville - VVV

www.mnortonville.com

1200 US Highway 12, Ortonville, MN 56278-4091



**Airport Manager:** Charleen Grossman - 320-839-3428  
- finance@cityofortonville.org

**Contact Person:** Scott Heizenga - 320-305-0951

**AWOS/ASOS:** 320-839-2363 - VHF 119.225

**MnWAS Loc/Hrs:** Arrival/Departure Building - 24 hours

**Attended:** Unattended

**Available Fuel:** 100LL, Jet A - available 24 hours with credit card

**FBO(s):** None

**Businesses:** None

**Ground Transport:** Courtesy car  
Prairie 5 Rides - www.prairiefive.org

**Food Service:** None

**Dining:** Lakewood Lodge Supper Club - 320-839-9972 -  
2½ miles

Berkner Pizza - 320-839-3660 - 1 mile

Headwaters Grill & Bar - 1 mile

Dairy Queen - 320-839-3605 - ½ mile

Subway - 320-839-9996 - 1 mile

Ally Cat Bowling - 320-839-7044 - 1 block

**Lodging:** Idle Spurs Inn - 320-839-2558 - ½ mile  
Econo Lodge - 320-839-2414 - ½ mile

**Airport Events:** None

**Underwing Camp:** Yes

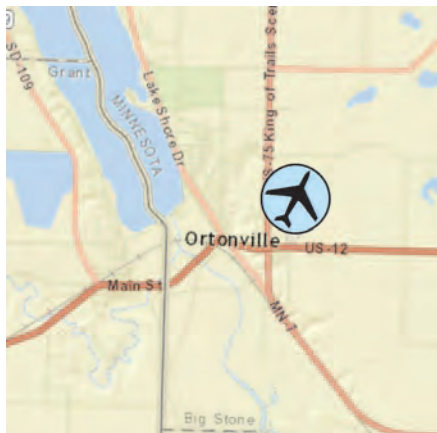
**Campgrounds:** Municipal - at foot of lake  
Lakeshore R.V. Park Restaurant -  
<https://www.lakeshorervpark.fun>  
Meadowbrook State Park

**Local Attractions:** Municipal Golf Course - Holes: 18; archery range; Big Stone Lake; Big Stone County Museum; Big Stone National Wildlife Refuge; municipal swimming pool; mini golf

**Comments:** None

Field Elev: 1101' TPA: 2101' (1000' AGL)

Ortonville - VVV



SEC. CH: TWIN CITIES  
LAT: 45-18-16.86N  
LONG: 096-25-28.59W  
Approaches: RNAV  
COMM: 122.8 (L)  
WX: VHF 119.225  
CTR: 128.5 MSP  
GCO: 121.725  
CLNC DEL: 651-463-5588



Ortonville Municipal Airport - Martinson Field

## Owatonna - OWA

www.owatonnaairport.com

3400 West Frontage Road, Owatonna, MN 55060-5660

---



**Airport Manager:** Dave Beaver - 507-774-7141 -  
airport@ci.owatonna.mn.us

**Contact Person:** Dave Beaver - 507-774-7141 -  
airport@ci.owatonna.mn.us

**AWOS/ASOS:** 507-455-0642 - VHF 128.325

**MnWAS Loc/Hrs:** Arrival/Departure Building - 24 hours

**Attended:** May-Sep/M-F/0800-1800/S-S/1000-1600, Oct-Apr/M-F/0800-1700/S-S/1100-1500

**Available Fuel:** 100LL, Jet A - 100LL available 24 hours with credit card,  
Jet A after hours 507-774-7141

**FBO(s):** None

**Businesses:** Accelerated Aviation Instruction LLC - 507-383-5710 -  
accelerated-aviation.com

**Ground Transport:** Courtesy car;  
United Community Transit - unitedcapmn.org

**Food Service:** Vending machines

**Dining:** Perkins - 507-451-6831 - 1½ miles  
Owatonna Family Restaurant -  
507-444-4000 - 1½ miles  
Famous Daves - 507-451-4008 - 1 mile  
Timberlodge - 507-444-0303 - 1 mile

**Lodging:** Comfort Inn - 507-444-0818 - 1 mile  
Holiday Inn - 507-446-8900 - 1 mile  
Country Inn & Suites - 507-455-9295 - 3 miles  
AmericInn - 507-455-1142 - 3 miles

**Airport Events:** Annual Fly-In

**Underwing Camp:** No

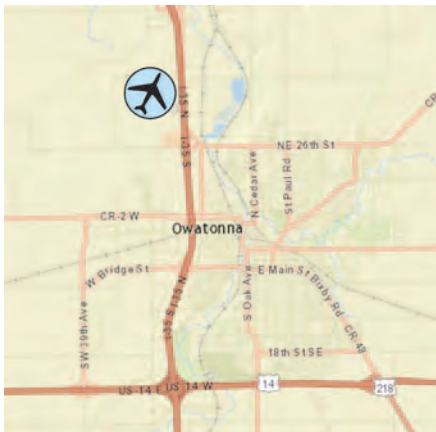
**Campgrounds:** KOA Campgrounds - 507-451-8050 - 5 miles

**Local Attractions:** Municipal Golf Course - 507-451-0730 - 3 miles;  
Havanna Hills Par 3 & Driving Range - 507-451-2577 -  
4 miles East; Cabela's - 1 mile; Holiday Inn Convention  
Center & Water Park - 1 mile

**Comments:** Additional servicing phone number - 507-456-5027  
When Rochester approach is closed contact Minneapolis  
Center 132.35

Field Elev: 1145' TPA: 1997' (852' AGL)

Owatonna - OWA



SEC. CH: OMAHA  
LAT: 44-07-16.100N  
LONG: 093-15-22.9W  
Approaches: ILS VOR RNAV LOC  
COMM: 122.7 (L)  
WX: VHF 128.325  
APP: 119.8 RST CTR: 132.35 MSP  
RCO FSS: 122.25  
CLNC DEL: 507-424-8111



**Note:**  
Pilot Controlled Lighting - See A/FD  
for Details

Owatonna Degner Regional Airport

## Park Rapids - PKD

301 Airport Road, Park Rapids, MN 56470-1812

---



**Airport Manager:** Scott Burlingame - 218-237-2713 - sburlingame@unitelc.com

**Contact Person:** Scott Burlingame - 218-237-2713 - sburlingame@unitelc.com

**AWOS/ASOS:** 218-732-0920 - VHF 119.25

**MnWAS Loc/Hrs:** Arrival/Departure Building - 24 hours

**Attended:** All/Mon-Fri/0800-1700

**Available Fuel:** 100LL, Jet A - 100LL available 24 hours with credit card; Jet A after hours call 218-237-8528 or 218-616-2879

**FBO(s):** Park Rapids Aviation Inc - 218-237-8528 - 123.0 - jeff@parkrapidsaviation.com - www.parkrapidsaviation.com

**Businesses:** Northwood Aircraft Painting  
Park Rapids Avionics - 218-237-1525 - www.parkrapidsavionics.com

**Ground Transport:** Courtesy Car - Park Rapids Aviation -218-237-8528  
Hubbard County Heartland - www.co.hubbard.mn.us

**Food Service:** Vending machines

**Dining:** A & W - 218-732-3551 - 1 mile  
West Forty - 218-732-9717 - 2½ miles  
Great Northern Café - 218-732-9565 - 2 miles  
Royal Bar - 218-732-9443 - 2 miles  
Good Life Café - 218-237-4212 - 1¾ miles  
Vallartas (Mexican) - 218-237-2380 - 1¾ miles  
Four Seas (Asian) - 218-237-8888 - 1¾ miles  
Necces (Italian) - 218-237-4625 - 1¾ miles  
Rocky's Pizza - 218-732-3221 - 1¾ miles

**Lodging:** Super 8 Motel - 218-732-3551 - 2 miles  
C'Mon Inn - 218-732-1471 - 2 miles  
AmericInn Motel - 218-732-1234 - 2 miles

**Airport Events:** None

**Underwing Camp:** Yes

**Campgrounds:** Big Pines Tent & R.V. Park

**Local Attractions:** Blueberry Pines Golf Club - 218-564-GOLF; Headwaters Country Club & Golf Course - 218-732-4832; Eagle View Golf Course - 218-732-7102; Itasca State Park - 20 miles; resorts; various shopping; many unique restaurants

**Comments:** Airport manager available Mon-Fri, 7am - 3:30pm  
After hours call 218-616-2879



Field Elev: 1445' TPA: 2445' (1000' AGL)

Park Rapids - PKD



SEC. CH: TWIN CITIES

LAT: 46-54-04.334N

LONG: 095-04-23.183W

Approaches: ILS RNAV

COMM: 123.0 (L)

WX: VHF 119.25

CTR: 134.75 MSP

GCO: 121.725



Park Rapids Municipal Airport - Konshok Field

## Paynesville - PEX

www.paynesvillemn.com

1500 Airport Road, Paynesville, MN 56362-9999

---



**Airport Manager:** Ron Mergen - 320-243-3714 - ron@paynesvillemn.com

**Contact Person:** Ron Mergen - 320-243-3714 - ron@paynesvillemn.com

**AWOS/ASOS:** 320-243-4538 - VHF 120.35

**MnWAS Loc/Hrs:** Arrival/Departure Building - see attendance schedule

**Attended:** Unattended

**Available Fuel:** 100LL - available 24 hours with credit card

**FBO(s):** None

**Businesses:** Central Minnesota Aviation LLC - 605-413-3425  
World Aviation Services LLC - 320-267-6572

**Ground Transport:** Courtesy car

**Food Service:** None

**Dining:** ½-2½ miles:

Subway

Shady's

American Legion

Queen Bee's Bar & Grill

Hilltop Restaurant

**Lodging:** Paynesville Inn & Suites - 320-243-4146 - ½ mile

**Airport Events:** Fly-In Breakfast/Airshow

**Underwing Camp:** No

**Campgrounds:** Lake Koronis Regional Park

**Local Attractions:** Koronis Hills (Public) Golf Course - Holes: 18

Historical Society Museum

Lake Koronis Regional Park

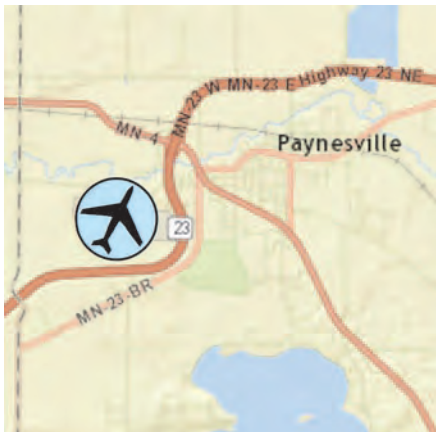
Vetrans Park

Gazebo Park & Splash Pad

**Comments:** City web site - [www.paynesvillemn.com](http://www.paynesvillemn.com)

Field Elev: 1183' TPA: 2183' (1000' AGL)

Paynesville - PEX



SEC. CH: TWIN CITIES  
LAT: 45-22-19.429N  
LONG: 094-44-41.015W  
Approaches: RNAV  
COMM: 122.9 (L)  
WX: VHF 120.35  
CTR: 125.5 MSP  
CLNC DEL: 651-463-5588



Note:  
Pilot Controlled Lighting - See A/FD  
for Details

Paynesville Municipal Airport

## Pelican Rapids - 47Y

46853 County Road 9, Pelican Rapids, MN 56572-9999

---



**Airport Manager:** Lance Roisum - 218-863-6571 -  
pradmin@loretel.net

**Contact Person:** Brian Olson - 218-731-4050 -  
cityshop@loretel.net

**AWOS/ASOS:** None

**MnWAS Loc/Hrs:** None

**Attended:** Unattended

**Available Fuel:** 100LL - contact 218-731-4050 for fuel

**FBO(s):** None

**Businesses:** Wischer Aviation, Inc. - 701-484-5293

**Ground Transport:** Transit Alternatives - [www.productivemn.org/transit-alternatives](http://www.productivemn.org/transit-alternatives)

**Food Service:** None

**Dining:** Burger King - 218-863-8606 - 5 miles  
Muddy Moose - 218-863-6607 - 5 miles  
Taqueria Escobar - 218-863-8220 - 5 miles  
Dairy Queen - 218-863-3320 - 5 miles  
Sones Cajun Asian Food - 218-863-9405 - 5 miles  
Taqueria Chavez - 612-380-9964

**Lodging:** Pelican Motel - 218-863-7829 - 4 miles

**Airport Events:** None

**Underwing Camp:** Yes

**Campgrounds:** Maplewood State Park - 10 miles  
Sherin Park - 5 miles

**Local Attractions:** Birchwood Golf Course  
Lida Greens Golf Course  
World's Largest Pelican  
Pelican Fest  
Farmer's Market Day  
Art in the Park  
Farmers Market - seasonal Fridays at 3pm

**Comments:** Good fishing lakes  
[www.pelicanrapids.com](http://www.pelicanrapids.com)



**Field Elev: 1389' TPA: 2389' (1000' AGL) Pelican Rapids - 47Y**



SEC. CH: TWIN CITIES  
LAT: 46-38-29.851N  
LONG: 096-06-16.207W  
Approaches: Visual Only  
COMM: 122.9  
CLNC DEL: 651-463-5588



**Pelican Rapids Municipal Airport - Lyon's Field**



## Perham - 16D

www.cityofperham.com

42706 County Highway 80, Perham, MN 56573-8968



---

**Airport Manager:** Jonathan Smith - 218-346-4455 -  
jsmith@cityofperham.com

**Contact Person:** Jeremie Schossow - 218-346-4455 -  
jschossow@cityofperham.com

**AWOS/ASOS:** None

**MnWAS Loc/Hrs:** Arrival/Departure Building - 24 hours

**Attended:** Unattended

**Available Fuel:** 100LL - available 24 hours with credit card

**FBO(s):** None

**Businesses:** Larson Helicopters, LLC - 218-371-9270

**Ground Transport:** Courtesy car  
Police Department - 218-346-4452  
Transit Alternatives - [www.productivemn.org/transit-alternatives](http://www.productivemn.org/transit-alternatives)

**Food Service:** None

**Dining:** Numerous restaurants within 3-5 miles

**Lodging:** Super 8 Motel - 218-346-7888 - will provide transportation  
Budget Host - 218-346-7810 - 1½ miles  
Crossings Inn & Suites by GrandStay - 218-346-6263 - 3 miles

**Airport Events:** None

**Underwing Camp:** No

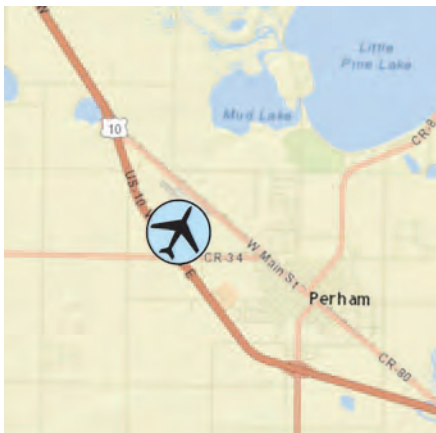
**Campgrounds:** None

**Local Attractions:** Perham Lakeside Golf Course - 218-346-6070  
Many lakes & recreational resorts  
Community center with pool, track, etc.  
Turtle Fest in June (Wednesday AM turtle races)  
East Otter Tail Fair in mid-July

**Comments:** Nightly hangar rental and long term hangar leases available. Contact the airport manager.

Field Elev: 1376' TPA: 2376' (1000' AGL)

Perham - 16D



SEC. CH: TWIN CITIES  
LAT: 46-36-14.854N  
LONG: 095-36-16.152W  
Approaches: RNAV  
COMM: 122.9 (L)  
CTR: 126.1 MSP  
GCO: 121.725  
CLNC DEL: 651-463-5588



Perham Municipal Airport

## Pine River - PWC

2210 State 84 SW, Pine River, MN 56474-6004

---



**Airport Manager:** Terri Dabill - 218-587-2440 -  
clerk@cityofpineriver.org

**Contact Person:** Terri Dabill - 218-587-2440

**AWOS/ASOS:** 218-587-3420 - VHF 118.525

**MnWAS Loc/Hrs:** Arrival/Departure Building - 24 hours

**Attended:** Unattended

**Available Fuel:** 100LL - available 24 hours with credit card, after hours  
contact Mike Hanson 218-821-3521 for assistance

**FBO(s):** None

**Businesses:** Pine River Aeromotor LLC - 612-618-7522

**Ground Transport:** Courtesy car - 218-587-2585 Gary  
Dial-A-Ride - 866-925-7433  
Brainerd & Crow Wing Transit - 218-825-7433

**Food Service:** None

**Dining:** Within 2 miles: American Legion - 218-587-9151; The  
Barclay - 218-587-2588; Bites Bar & Grill -  
218-587-2564; Damsite Supper Club - 218-587-1030

**Lodging:** Cedarwood Motel - 218-587-2208 - 1½ miles  
Roadway Inn - 218-587-4499 - 2 miles  
Americinn Lodge & Suites - 218-568-8400 - 8 miles

**Airport Events:** None

**Underwing Camp:** Yes

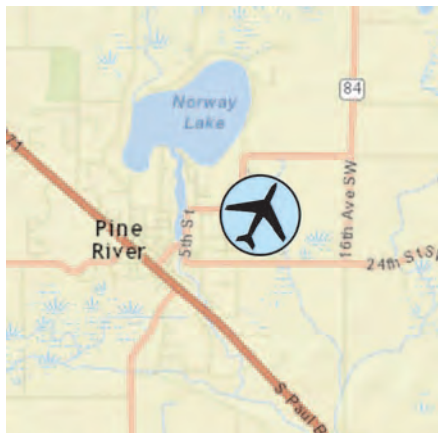
**Campgrounds:** City park (electric at 3 sites, water & restrooms)

**Local Attractions:** Golf: The Preserve Golf Course; Deacon's Lodge Club &  
Golf Course; The Pines Golf Course; White Fish Golf  
Club  
Paul Bunyan Trail - bike, walk, snowmobile; Paul Bunyan  
Scenic Byway; Pine River Visitor Center; Deep Portage  
Conservation Reserve; Cass County Fair - June; Annual  
Christmas Parade of Lights - second Saturday in  
December; riding stable; swimming beach; fishing pier;  
picnic area; Pine River DNR Canoe Trail; Foothills State  
Forest ATV/cross-country ski trails; Blue Grass Festival -  
August

**Comments:** Arrival/Departure Building has restrooms & phone - lock  
code is Unicom.

Field Elev: 1296' TPA: 2296' (1000' AGL)

Pine River - PWC



SEC. CH: TWIN CITIES  
LAT: 46-43-29.857N  
LONG: 094-23-00.979W  
Approaches: RNAV  
Calm Wind Rwy 34  
COMM: 122.9 (L)  
WX: VHF 118.525  
CTR: 118.05 MSP  
CLNC DEL: 651-463-5588



Notes:  
Pilot Controlled Lighting - See A/FD  
for Details

Pine River Regional Airport

## Pinecreek - 48Y

29305 - 420th Street, Roseau, MN 56751-9999

---



**Airport Manager:** Mark Elton - 218-242-2040

**Contact Person:** Mark Elton - 218-242-2040

**AWOS/ASOS:** None

**MnWAS Loc/Hrs:** Arrival/Departure Building - 24 hours

**Attended:** Unattended

**Available Fuel:** 100LL - available 24 hours with credit card

**FBO(s):** None

**Businesses:** None

**Ground Transport:** Far North Public Transportation - 1-866-925-7433  
Paul Bunyan Transit - 218-751-8765

**Food Service:** None

**Dining:** 20 miles

**Lodging:** AmericInn Motel - 218-463-1045 - 20 miles

**Airport Events:** None

**Underwing Camp:** Yes

**Campgrounds:** On airport

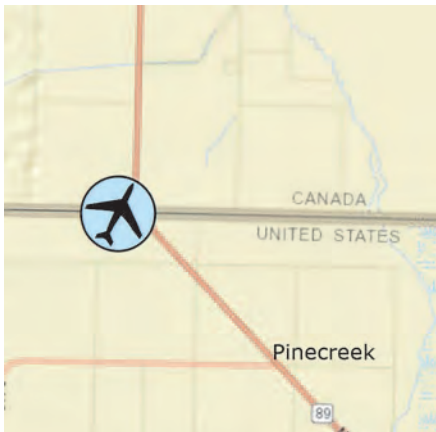
**Local Attractions:** Roseau Golf Course - 20 miles

**Comments:** This airport is on the U.S. & Canadian Border. It is served by both U.S. Customs - 218-463-1952 & Canadian Customs Office - 204-423-2153. Calls to U.S. Customs 9:00 AM - 5:00 PM; calls to Canadian Customs 9:00 AM - 10:00 PM. Both Customs monitor Unicom 122.8. Clearing customs requires 1 hour notice. If visiting the airport, a courtesy call is appreciated. Clear customs on appropriate ramp (North for Canada, South for US) unless otherwise arranged.



Field Elev: 1082' TPA: 2082' (1000' AGL)

Pinecreek - 48Y



SEC. CH: TWIN CITIES  
LAT: 48-59-58.600N  
LONG: 095-58-57.3W  
Approaches: RNAV  
LANDING RIGHTS AIRPORT  
COMM: 122.8 (L)  
CTR: 134.75 MSP  
CLNC DEL: 651-463-5588



**Notes:**  
Pilot Controlled Lighting -  
See A/FD for Details

**Airport located on US-  
Canadian Border and  
customs requires 1 hour  
notice. A courtesy call to  
customs appreciated if  
visiting without customs.**

**Piney-Pinecreek Border Airport**

## Pipestone - PQN

1302- 13th Street SE, Pipestone, MN 56164-2294

---



**Airport Manager:** Robert Dykstra - 605-360-2233 - rdyks@aol.com

**Contact Person:** Robert Dykstra - 605-360-2233

**AWOS/ASOS:** 507-825-6895 - VHF 118.375

**MnWAS Loc/Hrs:** Arrival/Departure Building - 24 hours

**Attended:** All/Mon-Fri/0800-1700

**Available Fuel:** 100LL, Jet A - available 24 hours with credit card

**FBO(s):** Country Aire LLC - 507-562-2332 - 122.8 - rdyks@aol.com

**Businesses:** Pro-Aire, LLC - 507-562-2332  
R & R Spraying, Inc. - 507-597-2020

**Ground Transport:** Courtesy car  
Pipestone Heartland Express Taxi - 507-825-3113  
United Community Transit - unitedcapmn.org

**Food Service:** None

**Dining:** Lange's - 507-825-4488 - 1¼ miles  
Calumet Inn - 507-825-5871 - 1½ miles  
Dar's Pizza - 507-825-4261 - 2½ miles  
Pizza Ranch - 507-562-2222 - 1½ miles  
McDonald's - 507-825-3222 - ¾ mile

**Lodging:** Arrow Motel - 1-888-825-9599 - 1½ miles  
AOYO Hotel - 918-387-8160 - 1 mile  
Calumet Inn - 507-825-5871 - 1½ miles  
GrandStay Hotel - 507-562-1100 - ½ mile

**Airport Events:** Annual Pancake Fly-In - August

**Underwing Camp:** Yes

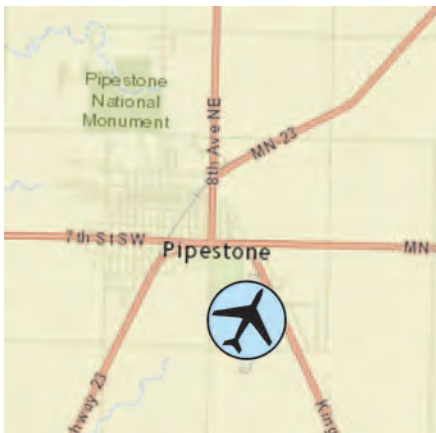
**Campgrounds:** Pipestone Campground - 507-825-2455

**Local Attractions:** Pipestone Country Club & Golf Course - 507-825-2592  
Pipestone National Monument  
County Museum  
Restored 100+ year old Calumet Inn

**Comments:** Peacepipes, pioneers & progress, Red Stone Town on the Prairie; Pipestone is the home of the stone quarries from which Indian peacepipes are made.

Field Elev: 1737' TPA: 2737' (1000' AGL)

Pipestone - PQN



SEC. CH: OMAHA  
LAT: 43-58-55.6743N  
LONG: 096-18-01.468W  
Approaches: RNAV  
Calm Wind Rwy 18  
COMM: 122.8 (L)  
WX: VHF 118.375  
CTR: 132.05 MSP  
GCO: 121.725  
CLNC DEL: 651-463-5588



Notes:  
Pilot Controlled Lighting -  
See A/FD for Details

Runway 9/27 Not Plowed  
Winter Months

Pipestone Municipal Airport

## Preston - FKA

co.fillmore.mn.us/departments/airport

24360- 140th Street, Preston, MN 55965-1239

---



**Airport Manager:** Pam Schroeder - 507-765-3854 -  
pschroeder@co.fillmore.mn.us

**Contact Person:** Pam Schroeder - 507-765-3854 -  
pschroeder@co.fillmore.mn.us

**AWOS/ASOS:** 507-765-2182 - VHF 118.55

**MnWAS Loc/Hrs:** Arrival/Departure Building - 24 hours

**Attended:** Unattended

**Available Fuel:** 100LL - available 24 hours with credit card

**FBO(s):** Deters Aviation LLC - 507-459-3488 - 122.9

**Businesses:** None

**Ground Transport:** Courtesy car

**Food Service:** Pop machine

**Dining:** Preston - 5 miles: Branding Iron; B&B Bowling Alley;  
Sweet Stop & Sandwich Shop  
Spring Valley - 12 miles: Subway, Dairy Queen, A&W,  
Four Daughters Winery

**Lodging:** Preston - 6 miles: [www.prestonmnchamber.com](http://www.prestonmnchamber.com)  
[www.lanesboro.com](http://www.lanesboro.com)  
Spring Valley - 12 miles: Spring Valley Inn & Suites - 507-  
346-7788

**Airport Events:** Fillmore County Airport Fly-In

**Underwing Camp:** Yes

**Campgrounds:** [www.prestonmnchamber.com](http://www.prestonmnchamber.com)  
[www.lanesboro.com](http://www.lanesboro.com)  
Forestville State Park - 507-352-5111 - 4 miles

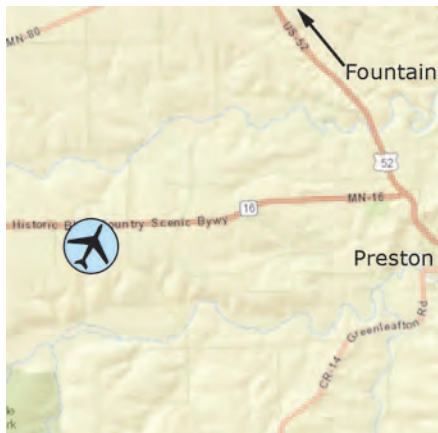
**Local Attractions:** National Trout Center - Preston - 507-765-2452  
Minnesota State Veteran's Cemetery - 507-765-7320  
Forestville State Park - 507-352-5111  
Mystery Cave - Preston - 507-352-5111  
Old Barn Resort and Golf - 507-467-2512  
Niagra Cave & Mini Golf - 507-886-6606  
Various golf courses - Preston, Spring Valley,  
Lanesboro, Chatfield - 4-12 miles  
60-mile paved trail network along the Root River  
Surrounding local communities offer river sports, Amish  
tours, Deer Creek Speedway, arts and theater events,  
fish hatcheries, geocaching, XC skiing

**Comments:** For more Bluff Country community information:  
[www.visitbluffcountry.com](http://www.visitbluffcountry.com)  
[www.prestonmnchamber.com](http://www.prestonmnchamber.com)  
[www.lanesboro.com](http://www.lanesboro.com)  
[www.springvalley.govoffice.com](http://www.springvalley.govoffice.com)



Field Elev: 1277' TPA: 2277' (1000' AGL)

Preston - FKA



SEC. CH: CHICAGO

LAT: 43-40-35.871N

LONG: 092-10-46.586W

Approaches: RNAV

COMM: 122.9 (L)

WX: VHF 118.55

APP: 119.8 RST CTR: 132.35 MSP

CLNC DEL: 507-424-8111



Notes:  
Pilot Controlled Lighting - See A/FD  
for Details

Fillmore County Airport



## Princeton - PNM

www.princetonmn.org

800 Airport Road, Princeton, MN 55371-9999

---



**Airport Manager:** Michele McPherson - 763-389-2040  
- mmcpherson@princetonmn.org

**Contact Person:** Michele McPherson - 763-389-2040  
- mmcpherson@princetonmn.org

**AWOS/ASOS:** 763-389-0615 - VHF 119.025

**MnWAS Loc/Hrs:** Arrival/Departure Building - 24 hours

**Attended:** Unattended

**Available Fuel:** 100LL - available 24 hours with credit card

**FBO(s):** Ascend Aviation LLC - 763-913-6376 - 123.0 -  
jason@ascendaviationllc.com - ascendaviationllc.com

Kruse Aviation LLC - 612-616-8665 - 123.00 -  
kruseaviation@aol.com

**Businesses:** J's Broken Aero, Inc. - 612-859-3129 - www.j-ba.com

**Ground Transport:** Courtesy car  
Mille Lacs County Transportation - 888-217-5222 - Mon-  
Fri - 9:00 AM - 3:00 PM

**Food Service:** None

**Dining:** Numerous restaurants within a few miles

**Lodging:** Rum River Motel - 763-389-3120 - ½ mile  
AmericInn Motel - 763-389-9312 or 800-634-3444 -  
½ mile

**Airport Events:** Lion's Club Brunch - June

**Underwing Camp:** Yes

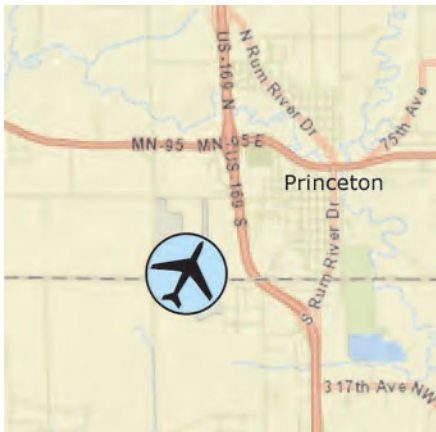
**Campgrounds:** Riverside Park - 763-389-2040 - 1½ miles

**Local Attractions:** Princeton Golf Club - 763-389-5109 - 1½ miles  
Sherburne National Wildlife Refuge  
Mille Lacs Lake Recreational Area  
Wild & Scenic Rum River: canoeing, kayaking and  
camping - 1 mile

**Comments:** City web site - www.princetonmn.org  
Chamber of Commerce – princetonmnochamber.org

Field Elev: 980' TPA: 1980' (1000' AGL)

Princeton - PNM



SEC. CH: TWIN CITIES  
LAT: 45-33-35.500N  
LONG: 093-36-29.600W  
Approaches: RNAV  
COMM: 123.0 (L)  
WX: VHF 119.025  
CTR: 121.05 MSP  
RCO FSS: 122.2  
CLNC DEL: 651-463-5588



Princeton Municipal Airport

## Red Lake Falls - D81

www.redlakefalls.com

23786 Highway 32, Red Lake Falls, MN 56750-9013

---



**Airport Manager:** Matt Swendra - 218-230-5410 -  
rlfshop@redlakefalls.com

**Contact Person:** Jane Thibert - 218-253-2684 -  
info@redlakefalls.com

**AWOS/ASOS:** None

**MnWAS Loc/Hrs:** None

**Attended:** Unattended

**Available Fuel:** None

**FBO(s):** None

**Businesses:** Noco, Inc. - 218-253-2490

**Ground Transport:** Tri-Valley Heartland Express - 218-683-5132

**Food Service:** None

**Dining:** 4 miles: Sparkey's 218 Grill, The Spot Bar & Grill, Cenex  
Gas Station & Café

**Lodging:** Paradise Falls Motel

**Airport Events:** None

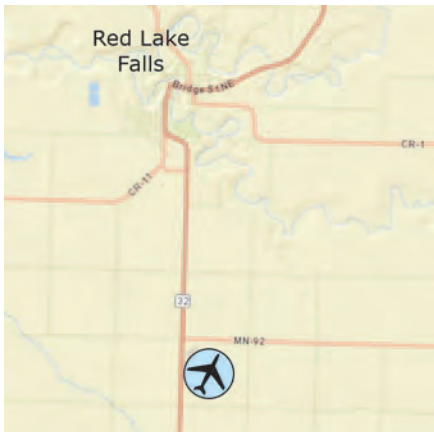
**Underwing Camp:** No

**Campgrounds:** Voyager View  
Riverside Park  
Sportsman's Park

**Local Attractions:** Oak Knolls Golf Course  
Trail - 4 miles biking/walking  
Tubing  
Camping  
Canoeing

**Comments:** None

**Field Elev: 1060' TPA: 2060' (1000' AGL) Red Lake Falls - D81**



SEC. CH: TWIN CITIES  
LAT: 47-49-29.882N  
LONG: 096-15-28.173W  
Approaches: Visual Only  
COMM: 122.9  
CLNC DEL: 651-463-5588



**Red Lake Falls Municipal Airport**

## Red Wing - RGK

www.redwingairport.com

W7145 148th Avenue, Bay City, WI 54723-1100

---



**Airport Manager:** Shawn Blaney - 651-385-3653 -  
shawn.blaney@ci.red-wing.mn.us

**Contact Person:** Tom Blue, Blue Airways -  
715-594-3999 -  
teblue@blue-airways.com

**AWOS/ASOS:** 715-594-3763 - VHF 119.25

**MnWAS Loc/Hrs:** Arrival/Departure Building - 24 hours

**Attended:** All/Mon-Sat/0800-1700, All/Sun/1000-1600

**Available Fuel:** 100LL, Jet A - available 24 hours with credit card

**FBO(s):** Blue Airways, Inc. - 715-594-3999 - teblue@blue-airways.com - www.blue-airways.com

Red Wing Aeroplane Company - 651-797-0900 -  
aero@redwingaero.com

Seifert Skyways, Inc. - 715-594-3041 -  
skyways@redwing.net

**Businesses:** None

**Ground Transport:** Courtesy car - 715-594-3999; St. James Hotel;  
Red Wing Taxi - 651-385-8294  
Three Rivers Hiawathaland - www.threeriverscap.org

**Food Service:** Vending machines

**Dining:** Hager Heights Drive-In - 715-792-2118 - 3 miles (open  
April-September)  
Several restaurants located downtown - 5 miles

**Lodging:** Numerous hotels and bed & breakfasts located in Red  
Wing - 5 miles

**Airport Events:** UHVPA Fly-In Breakfast - August

**Underwing Camp:** Yes

**Campgrounds:** Hay Creek Valley Campground - 651-388-3998  
Island Campground & Marina - 715-222-1808

**Local Attractions:** Red Wing Golf Club; Mississippi National Golf Links;  
Pottery Mall; St. James Hotel; Red Wing Water Park;  
shopping; antiques/crafts; river parks; bluff hiking;  
Cannon Valley Bike Trail; Goodhue County Museum;  
River City Days Summer Celebration; Treasure Island  
Casino; cross-country & downhill skiing  
Red Wing Visitor and Convention Bureau -  
651-385-5934 or 800-498-3444; Chamber of Commerce  
has maps, walking tour information, etc.

**Comments:** Wireless Internet available in terminal.  
Separate pilot rest area with showers during attendance  
hours.



Field Elev: 778' TPA: 1778' (1000' AGL)

Red Wing - RGK

SEC. CH: GREEN BAY  
LAT: 44-35-21.700N  
LONG: 092-29-05.900W  
Approaches: ILS RNAV LOC  
COMM: 123.05 (L)  
WX: VHF 119.25  
APP: 121.2 MSP  
RCO FSS: 122.6  
CLNC DEL: 612-726-9086



**Note:**  
Pilot Controlled Lighting - See A/FD  
for Details

Red Wing Regional Airport

## Redwood Falls - RWF

500 Airport Road, Redwood Falls, MN 56283-2848

---



**Airport Manager:** Winston Venable - 507-430-8872 -  
wvenable@ci.redwood-falls.mn.us

**Contact Person:** Winston Venable - 507-430-8872 -  
wvenable@ci.redwood-falls.mn.us

**AWOS/ASOS:** 507-644-3564 - VHF 126.575

**MnWAS Loc/Hrs:** Arrival/Departure Building - 24 hours

**Attended:** All/Mon-Fri/0800-1700

**Available Fuel:** 100LL, Jet A - available 24 hours with credit card

**FBO(s):** None

**Businesses:** Fuhr Flying Service - 507-644-5419

**Ground Transport:** Courtesy cars  
Shuttle to casino  
Western Community Transit - [www.wcainc.org/transit](http://www.wcainc.org/transit)  
United Community Transit - [unitedcapmn.org](http://unitedcapmn.org)

**Food Service:** None

**Dining:** Several restaurants in town - 3 miles  
[www.redwoodfalls.org/tourism/visitors-guide](http://www.redwoodfalls.org/tourism/visitors-guide) (look under dining)

**Lodging:** Smart Choice - 507-637-3456 - 1 mile  
Redwood Valley Lodge - 507-644-5700 - 1 mile  
Jackpot Junction - 507-644-4000 - 5 miles

**Airport Events:** Fly-In Pancake Breakfast - June

**Underwing Camp:** Yes

**Campgrounds:** Ramsey Park

**Local Attractions:** Redwood Golf  
Jackpot Junction  
Ramsey Park  
FarmFest - August

**Comments:** Wireless access point provided  
T-Hangars available for rent  
City of Redwood Falls (City Hall) - 507-616-7400  
Arrival Departure Building - 507-616-7499  
Alternate contact - Public Works Coordinator - 507-430-5904  
Website: [www.ci.redwood-falls.mn.us](http://www.ci.redwood-falls.mn.us) (click on the plane)

**Field Elev: 1024' TPA: 2024' (1000' AGL) Redwood Falls - RWF**



SEC. CH: TWIN CITIES  
LAT: 44-32-48.800N  
LONG: 095-04-55.200W  
Approaches: VOR RNAV  
COMM: 123.0 (L)  
WX: VHF 126.575  
CTR: 127.1 MSP  
RCO FSS: 122.4  
CLNC DEL: 651-463-5588



**Redwood Falls Municipal Airport**

## Remer - 52Y

7086 - 72nd Street NE, Remer, MN 56672-9999

---



**Airport Manager:** Tyler Seifert - 218-360-1124 -  
tseifert18@gmail.com

**Contact Person:** Tyler Seifert - 218-360-1124 -  
tseifert18@gmail.com

**AWOS/ASOS:** None

**MnWAS Loc/Hrs:** None

**Attended:** Unattended

**Available Fuel:** None

**FBO(s):** None

**Businesses:** None

**Ground Transport:** Courtesy bikes

**Food Service:** None

**Dining:** Restaurants - ¼ mile  
Higher Grounds Coffee Shop - 218-566-3682  
The Woodsman Café and Lovin' Scoop - 218-566-2080  
The Pub - 218-566-1698

**Lodging:** Remer Motel - 218-566-2555 - ¼ mile - shower house  
and shuttle service available

**Airport Events:** None

**Underwing Camp:** Yes

**Campgrounds:** Remer Camp Ground - 218-566-2555 - 1 block

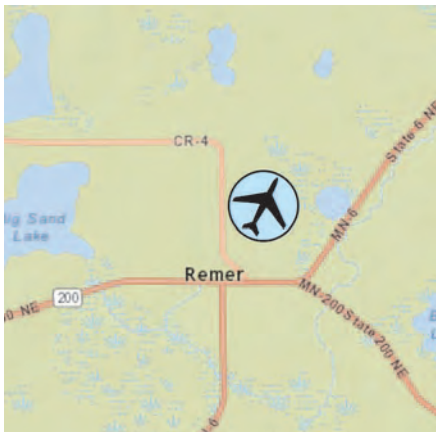
**Local Attractions:** Bigfoot Days - first weekend after 4th of July  
Harvest Festival - second weekend in August  
Grocery store, gas stations, clinic, real estate agencies,  
retail shops, restaurants, bar

**Comments:** Sign with gate combination is inside of the gate  
More information at [ww.cityofremer.com](http://ww.cityofremer.com) and  
[www.remerchamber.com](http://www.remerchamber.com)



Field Elev: 1350' TPA: 2350' (1000' AGL)

Remer - 52Y



SEC. CH: TWIN CITIES  
LAT: 47-04-04.833N  
LONG: 093-54-50.845W  
Approaches: Visual Only  
COMM: 122.9  
CTR: 118.05 MSP  
CLNC DEL: 651-463-5588



**Note:**  
Runway not plowed winter months, see NOTAMS and check with airport manager for conditions

Remer Municipal Airport



## Rochester - RST

flyrst.com

7600 Helgerson Drive SW, Rochester, MN 55902-1838

---



**Airport Manager:** John Reed - 507-282-2328 -  
jreed@flyrst.com

**Contact Person:** Kurt Claussen - 507-361-3901 -  
kclaussen@flyrst.com

**AWOS/ASOS:** 507-424-8146 - VHF 120.5

**MnWAS Loc/Hrs:** See FBOs

**Attended:** All/All/All

**Available Fuel:** 100LL, Jet A - 100LL available 24 hours with credit card - adjacent to FBO

**FBO(s):** Signature Flight Support Corporation - RST - 507-282-1717 - 122.95 - jason.hegge@signatureflight.com -  
www.signatureflight.com

**Businesses:** American Airlines - 800-433-7300 - www.aa.com  
Delta Air Lines - 800-221-1212 - www.delta.com  
Great Planes Aviation Inc - 507-218-4700 -  
www.flygreatplanes.com  
Sun Country Airlines - 651-905-2737 -  
www.suncountry.com

**Ground Transport:** Uber; Lyft; Med-City Taxi - 507-282-8294; Rochester Shuttle Service - 507-216-6354; Rochester Public Transit - 507-328-7433; Rolling Hills Transit - 800-528-7622

**Food Service:** Tailwind Concessions - in main terminal  
Los Arcos Kitchen and Cantina - 507-206-0302 - on airport

**Dining:** See Food Service

**Lodging:** AmericInn Motel - 507-536-7000 - on airport  
LaQuinta Inn & Suites - 507-289-4200 - 5 miles  
Hampton Inn - 507-287-9050 - 7 miles

**Airport Events:** None

**Underwing Camp:** No

**Campgrounds:** Autumn Woods R.V. Park - 507-289-1123 - 1 mile

**Local Attractions:** Oak Summit Golf Course - ¼ mile; Willow Creek Golf Course - 4 miles; Mayo Clinic; Mayo Civic Center

**Comments:** U.S. Customs available Mon-Fri, 08:30- 1700, after hours or weekends require prior notification - 507-285-5278  
Chamber of Commerce e-mail -  
chamber@rochesterminnchamber.com  
Airport open 24 hours, Terminal hours - 0500-2300  
When Rochester approach is closed contact Minneapolis Center 132.35  
24 hour airfield conditions available via FAA NOTAM system

Field Elev: 1317' TPA: 2317' (1000' AGL)

Rochester - RST



SEC. CH: CHICAGO  
LAT: 43-54-29.800N  
LONG: 092-30-00.100W  
Approaches: ILS RNAV  
LANDING RIGHTS AIRPORT  
COMM: 118.3 TWR (L)  
WX: VHF 120.5 ATIS: 120.5  
GND: 121.9  
APP: 119.8/119.2 CTR: 132.35 MSP  
RCO FSS: 122.3



**Notes:**  
Pilot Controlled Lighting When  
Tower Closed- See A/FD for Details

Tower Open 0500-2300 Local

Hot Spots Present at this Airport -  
See A/FD for Details

**Rochester International Airport**

## Roseau - ROX



31072 - 420th Avenue, Roseau, MN 56751-8409

---

**Airport Manager:** Todd Peterson - 218-689-0047 -  
todd.peterson@city.roseau.mn.us

**Contact Person:** Todd Peterson - 218-689-0047 -  
todd.peterson@city.roseau.mn.us

**AWOS/ASOS:** 218-463-1803 - VHF 118.075

**MnWAS Loc/Hrs:** Arrival/Departure Building - 24 hours

**Attended:** Unattended

**Available Fuel:** 100LL, Jet A - available 24 hours with credit card

**FBO(s):** None

**Businesses:** Carisch Helicopters, Inc. - 406-579-5498 -  
www.visitmt.com

Guardian Flight - 701-772-0611

Hillcrest Aircraft Company - 208-746-8271 -  
www.hillcrestaircraft.com

Slater Spraying Service Inc - 218-463-1064

**Ground Transport:** Courtesy cars (2)  
Paul Bunyan Transit - www.paulbunyantransit.com

**Food Service:** None

**Dining:** Roseau Diner - 218-463-2036 - 3 miles  
Nelson's Cafe - 218-463-2277 - 3 miles  
Dairy Queen - 218-463-3030 - 3 miles  
Silver Dragon - 218-463-3848 - 3 miles  
Subway - 218-463-2677 - 3 miles  
Brickhouse Restaurant & Bar - 218-463-0993 - 3 miles  
Legend's Sports Pub - 218-463-2641 - 3 miles  
Gene's Bar & Grill - 218-463-1957 - 3 miles  
Burger King - 3 miles  
Jake's Pizza - 218-463-3347 - 3 miles

**Lodging:** North Country Inn - 218-463-9444 - 3 miles  
AmericInn Motel - 218-463-1045 - 3 miles  
Roseau Inn & Diner - 218-463-2196 - 3 miles

**Airport Events:** None

**Underwing Camp:** Yes

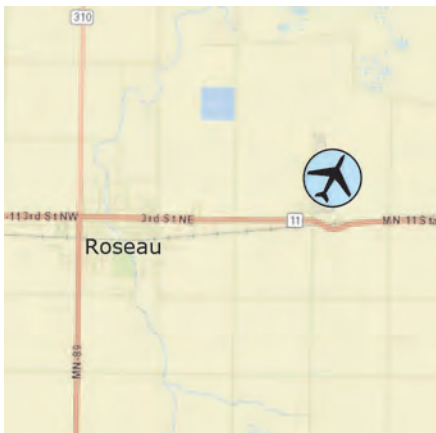
**Campgrounds:** Roseau Municipal Park & Campground - 2 miles -  
218-242-0063  
Hayes Lake State Park - 18 miles - 218-425-7504

**Local Attractions:** Oakcrest Golf Course - Holes: 18  
Roseau County Museum  
Polaris Industries and Experience Center  
Pioneer Farm and Village  
Roseau County Fair - 3rd week in July

**Comments:** A/D building code - enter CTAF

Field Elev: 1060' TPA: 2060' (1000' AGL)

Roseau - ROX



SEC. CH: TWIN CITIES  
LAT: 48-51-21.737N  
LONG: 095-41-49.339W  
Approaches: RNAV  
COMM: 122.8 (L)  
WX: VHF 118.075  
CTR: 134.75 MSP  
RCO FSS: 122.25  
CLNC DEL: 651-463-5588



Roseau Municipal Airport - Rudy Billberg Field



## Rush City - ROS

51765 County Rd 33, Rush City, MN 55069-2215

---



**Airport Manager:** Mark Nelson - 612-554-7872 - mark@hawk-aviation.com

**Contact Person:** Mark Nelson - 612-554-7872 - mark@hawk-aviation.com

**AWOS/ASOS:** 320-358-3339 - VHF 118.8

**MnWAS Loc/Hrs:** See FBOs

**Attended:** All/Mon-Fri/0700-1530, All/Sat/0900-1530

**Available Fuel:** 100LL, Jet A - available 24 hours with credit card

**FBO(s):** Hawk Aviation, Inc. - 320-358-3665 - 122.9 - mark@hawk-aviation.com - www.hawk-aviation.com

**Businesses:** None

**Ground Transport:** Courtesy car  
Chisago Country Heartland Express - www.co.chisago.mn.us/government/heartland-express  
North Branch - Town & Country Taxi: Terry's Taxi  
Pine City - Attaboy's Taxi

**Food Service:** Snack & soft drink vending (Hawk Aviation, Inc.)

**Dining:** Flickabirds Resort - 320-358-9900 - 8 miles  
The Grumpy Minnow - 320-396-5010 - 12 miles  
Burger King - 320-358-4314 - 2 miles  
Rush Hour Bar & Grill - 320-358-1050 - 3 miles  
Fiesta Cancun - 320-500-3179 - 1½ miles  
Lil Mabel's Table - 320-318-0667 - 1½ miles

**Lodging:** AmericInn - North Branch - 651-674-8627 - 12 miles  
Super 8 - North Branch - 651-674-7074 - 12 miles

**Airport Events:** Fly-In Breakfast - Sunday before Father's Day

**Underwing Camp:** Yes

**Campgrounds:** Flickabirds Resort; Rushmore Campgrounds

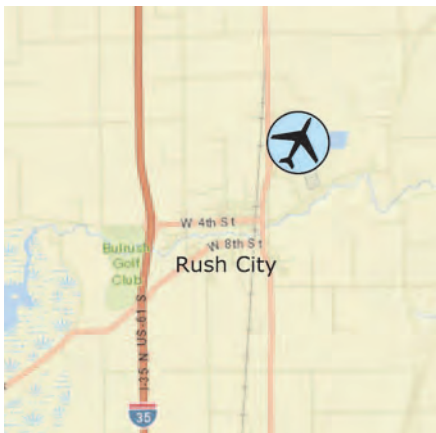
**Local Attractions:** Pine City Municipal Golf Course; North Branch Golf Course; Bulrush Golf Course - Rush City; Rush Lake; St. Croix River; Chisago County Fair; Grand Casino Hinckley

**Comments:** None



Field Elev: 926' TPA: 1926' (1000' AGL)

Rush City - ROS



SEC. CH: GREEN BAY  
LAT: 45-41-52.850N  
LONG: 092-57-10.763W  
Approaches: RNAV  
COMM: 122.9 (L)  
WX: VHF 118.8  
CTR: 121.05 MSP  
GCO: 121.725  
CLNC DEL: 651-463-5588



Rush City Regional Airport

## Rushford - 55Y

32168 Airport Road, Peterson, MN 55962-4233

---



**Airport Manager:** Tony Chladek - 507-864-2444 -  
rushford@acegroup.cc

**Contact Person:** Tony Chladek - 507-864-2444 -  
rushford@acegroup.cc

**AWOS/ASOS:** None

**MnWAS Loc/Hrs:** Arrival/Departure Building - 24 hours

**Attended:** Unattended

**Available Fuel:** 100LL - available 24 hours with credit card

**FBO(s):** None

**Businesses:** None

**Ground Transport:** Courtesy car  
Rolling Hills Transit - 800-528-7622

**Food Service:** Beverages in the refrigerator (honor system)

**Dining:** American Legion of Peterson; American Legion of  
Rushford; Burdey's Café; The Creamery; Ferndale Golf  
Course; Jessie Street Java; Norsland Lefse; Shawnee's  
Bar & Grill; El Barco Mexican Restaurant; Drifless  
Trading Post

**Lodging:** ½ mile: Sweet Dreams Bed & Breakfast - 507-864-2462  
3-4 miles: Wenneson Historic Inn - 507-875-2587; The  
Crossing B&B - 507-875-2725; Geneva's Hideaway -  
507-218-1188  
6 miles: Windswept Inn - 507-864-2545; Loken's  
Rushford Inn - 507-864-2222

**Airport Events:** Annual City Celebration - third weekend in July  
Call for details on other airport events

**Underwing Camp:** Yes

**Campgrounds:** Peterson City Campground - 507-875-2222 - 2 miles  
Trailside Campground - 507-429-5580 - 5 miles  
Bluffview Campground - 888-384-7185 - 6 miles  
Rushford Northend Campground - 507-864-7949 - 6  
miles

**Local Attractions:** Ferndale Country Club; Nordic Lanes Bowling; Drifless  
Trading Post, Kayak and Tube Rental; Creekside &  
Veteran's Park (playground, pavilions, restrooms);  
Magelssen Bluff Park & Hiking Trails; Rushford Historic  
Depot & Museum; Rushford Trailhead Visitors Center -  
Root River State Trail (60-mile paved, no-fee bike trail)  
[www.rushford.govoffice.com](http://www.rushford.govoffice.com), [www.visitbluffcounty.com](http://www.visitbluffcounty.com)  
[www.rushfordpetersonvalley.com](http://www.rushfordpetersonvalley.com), [www.rootrivertrail.org](http://www.rootrivertrail.org)

**Comments:** Showers & kitchen available for campers  
Daytime contact City Hall - 507-864-2444 Hangar  
rental or fuel contact - 507-864-2444  
After hours contact Public Works - 507-450-2924

Field Elev: 1211' TPA: 2211' (1000' AGL)

Rushford - 55Y



SEC. CH: CHICAGO  
LAT: 43-48-56.970N  
LONG: 091-49-48.342W  
Approaches: VOR RNAV  
COMM: 122.9 (L)  
APP: 119.8 RST CTR: 132.35 MSP  
CLNC DEL: 507-424-8111



Rushford Municipal Airport - Robert W. Bunke Field

## St. Cloud - STC

www.stcloudairport.com

1550 - 45th Avenue SE, St. Cloud, MN 56304-9633

---



**Airport Manager:** Bill Towle - 320-255-7292 -  
william.towle@ci.stcloud.mn.us

**Contact Person:** Bill Towle - 320-255-7292 -  
william.towle@ci.stcloud.mn.us

**AWOS/ASOS:** 320-240-8781 - VHF 119.375

**MnWAS Loc/Hrs:** General Aviation Building - see  
attendance schedule

**Attended:** All/All/0500-2200

**Available Fuel:** 100LL, Jet A - after hours call 320-253-1500

**FBO(s):** St. Cloud Aviation - 320-253-1500 - 123.5 -  
jfrank@stcloudaviation.com - www.stcloudaviation.com

**Businesses:** Aerographics, Inc. - 320-255-9778  
Allegiant Airlines

**Ground Transport:** Numerous taxi and rental car services available - see  
airport website for details.  
Metro Bus - 320-251-7433  
Tri-Cap Transit Connection - 320-202-7824

**Food Service:** See airport website

**Dining:** Numerous restaurants within 3-5 miles of airport

**Lodging:** Numerous hotels within 3-5 miles of airport - see airport  
website or contact St. Cloud Aviation for details.

**Airport Events:** Airport Day; Civil Air Patrol Fly-In Breakfast

**Underwing Camp:** No

**Campgrounds:** St. Cloud Campground & R.V. Park - 320-251-4463  
KOA Campground - 320-558-2876

**Local Attractions:** Several golf courses within 3-5 miles of airport; Heritage  
Center Museum; National Hockey Center; Munsinger  
Gardens; MN Baseball Hall of Fame Museum; granite  
quarry tours; Hill Monastic Library; Molitor's Trout  
Heaven Park; Natural History Museum; Virginia Clemens  
Rose Garden; Mississippi River

**Comments:** St. Cloud area web site - [www.visitstcloud.com](http://www.visitstcloud.com)  
Convention & Visitor's Bureau - 800-264-2940  
Arts and Entertainment - [www.aroundthecloud.org](http://www.aroundthecloud.org)  
No underwing camping



Field Elev: 1030' TPA: 2031' (1000' AGL)

St. Cloud - STC



SEC. CH: TWIN CITIES  
 LAT: 45-32-43.167N  
 LONG: 094-03-30.012W  
 Approaches: ILS VOR RNAV  
 COMM: 118.25 TWR (L)  
 WX: VHF 119.375 ATIS: 119.375  
 GND: 123.75  
 CTR: 121.05 MSP  
 RCO FSS: 122.5



St. Cloud Regional Airport



## St. James - JYG

www.ci.stjames.mn.us

75751 Airport Lane, St. James, MN 56081-9999



---

**Airport Manager:** Amanda Glass - 507-375-3241 -  
Amanda.glass@ci.stjames.mn.us

**Contact Person:** Amanda Glass - 507-375-3241 -  
Amanda.glass@ci.stjames.mn.us

**AWOS/ASOS:** 507-375-7105 - VHF 123.7

**MnWAS Loc/Hrs:** Arrival/Departure Building - 24 hours

**Attended:** Unattended

**Available Fuel:** 100LL - available 24 hours with credit card

**FBO(s):** None

**Businesses:** None

**Ground Transport:** Watonwan Transportation - [www.co.watonwan.mn.us](http://www.co.watonwan.mn.us)

**Food Service:** None

**Dining:** China Restaurant - 507-375-5998 - 4 miles  
Home Town Café - 507-375-4955 - 4¾ miles  
Jake's Pizza - 507-375-5939 - 4¾ miles  
McDonald's - 507-375-7552 - 4¾ miles  
Pizza Hut - 507-375-7199 - 4 miles  
Subway - 507-375-7456 - 5 miles  
Encore Coffee Café - 507-375-7375 - 4¾ miles

**Lodging:** Super 8 Motel - 507-375-4708 - 2 miles

**Airport Events:** None

**Underwing Camp:** Yes

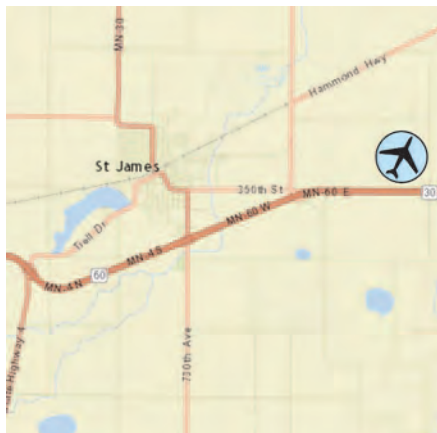
**Campgrounds:** Municipal campgrounds - 3 miles West  
Eagles Nest - 2 miles East

**Local Attractions:** St. James Golf Course - Holes: 18  
Railroad Days - third weekend in June  
4 mile bike trail around St. James Lake  
St. James Lake - 3 miles West  
Many unique restaurants  
Outdoor swimming pool  
Groomed snowmobile trails  
Watonwan County Fair - second weekend in July  
Hot Dog Days - third weekend in May  
Branch of Watonwan County Historical Museum

**Comments:** Arrival/departure building access code from ramp: 1215#  
Arrival/departure building access code from parking lot:  
1215  
Emergency fuel shutoff - in arrival/departure building

Field Elev: 1067' TPA: 2067' (1000' AGL)

St. James - JYG



SEC. CH: OMAHA  
LAT: 43-59-08.300N  
LONG: 094-33-26.5W  
Approaches: RNAV  
COMM: 122.9 (L)  
WX: VHF 123.7  
CTR: 127.75 MSP  
GCO: 121.725  
CLNC DEL: 651-463-5588



**Note:**  
Pilot Controlled Lighting - See A/FD  
for Details

St. James Municipal Airport

## St. Paul - STP

www.metroairports.org

644 Bayfield Street, Saint Paul, MN 55107-1092



---

**Airport Manager:** Blaine Peterson - 651-224-4306 -  
blaine.peterson@mspmac.org

**Contact Person:** Blaine Peterson - 651-224-4306 -  
blaine.peterson@mspmac.org

**AWOS/ASOS:** 651-298-1410 - VHF 118.35

**MnWAS Loc/Hrs:** Terminal - 7:00 AM - 3:30 PM

**Attended:** All/All/All

**Available Fuel:** 100LL, Jet A - JET A LANDING FEE, CTC FBO.

**FBO(s):** Signature Technicair - 651-224-1100 - 131.35 -  
STP@signatureflight.com - www.signatureflight.com

St. Paul Flight Center, Inc. - 651-227-8108 - 129.0 -  
dlessard@stpaulflight.com - www.stpaulflight.com

**Businesses:** Best Jets International - www.bestjetsintl.com  
MakGab Holdings LLC - 954-952-6055  
MP Leasing, LLC - 651-437-4433

**Ground Transport:** Rental cars available at St. Paul Flight Center, Inc. &  
Signature Flight Support Corporation  
Metro Transit - www.metrotransit.org/home

**Food Service:** St. Paul Flight Center, Inc.  
Signature Flight Support Corporation  
Holman's Table in Terminal Building

**Dining:** Holman's Table located in airport terminal  
Several restaurants in the airport vicinity

**Lodging:** Radisson City Center - 651-292-1900 - 1½ miles  
St. Paul Hotel - 651-292-9292 - 3 miles  
Holiday Inn - 651-731-2220 - 5 miles  
Embassy Suites - 651-224-5400 - 5 miles  
Radisson Riverfront - 651-291-8800 - 2 miles

**Airport Events:** None

**Underwing Camp:** No

**Campgrounds:** KOA St. Paul East - 651-436-6436

**Local Attractions:** Como Golf Course - 651-488-9673; Highland Golf  
Course - 651-699-3650; Phalen Golf Course -  
651-778-0424; Cimarron Park - 651-436-6188; Science  
Museum of Minnesota; Guthrie Theatre; Minnesota State  
Capitol; Minnesota Museum of Art; Como Park; Mall of  
America; Xcel Energy Center; Minnesota Air National  
Guard Museum at MSP - 612-713-2523 -  
www.mnangmuseum.org; Visit St. Paul -  
www.visitsaintpaul.com

**Comments:** Control Tower 651-312-8840; U.S. Customs - 612-725-  
3770 or 800-992-7433; City of St. Paul - www.stpaul.gov



## St. Paul - 21D

www.metroairports.org

3275 Manning Avenue N Box 2, Lake Elmo, MN 55042-9681



---

**Airport Manager:** Philip Tiedeman - 763-717-0001 - philip.tiedeman@mspmac.org

**Contact Person:** Philip Tiedeman - 763-717-0001 - philip.tiedeman@mspmac.org

**AWOS/ASOS:** 651-779-5949 - VHF 120.075

**MnWAS Loc/Hrs:** See FBOs

**Attended:** Apr-Oct/All/0700-1900, Nov-Mar/All/0700-1500

**Available Fuel:** 100LL - available 24 hours with credit card

**FBO(s):** Lake Elmo Aero LLC - 651-777-1399 - leighton@lakeelmoaero.com - www.lakeelmoaero.com

**Businesses:** None

**Ground Transport:** Taxi  
Metro Transit - www.metrotransit.org/home

**Food Service:** Vending machines

**Dining:** Many food options near airport (Lake Elmo, Stillwater, & Woodbury)

**Lodging:** Numerous 3-10 miles (Lake Elmo, Stillwater & Woodbury)

**Airport Events:** See MAC website - www.metroairports.org

**Underwing Camp:** No

**Campgrounds:** 5 miles

**Local Attractions:** Afton Golf Course - 2 miles  
Oak Glen Golf Course - 2 miles  
City of Stillwater - 6 miles  
St. Croix River - 6 miles  
Minnesota Air National Guard Museum at MSP - 612-713-2523 - www.mnangmuseum.org

**Comments:** City of Stillwater web site - www.ilovestillwater.com  
City of Lake Elmo website - www.lakeelmo.org



Field Elev: 932' TPA: 1933' (1000' AGL)

St. Paul - 21D



SEC. CH: GREEN BAY  
LAT: 44-59-50.959N  
LONG: 092-51-20.452W  
Approaches: RNAV  
COMM: 122.8 (L)  
WX: VHF 120.075  
APP: 121.2 MSP  
CLNC DEL: 118.625



Notes:  
Pilot Controlled Lighting -  
See A/FD for Details

This Airport Underlies the  
MSP Class B Airspace

Lake Elmo Airport

## Sauk Centre - D39

www.ci.sauk-centre.mn.us

39115 County Road 186, Sauk Centre, MN 56378-8365

---



**Airport Manager:** Vicki Willer - 320-352-2203 -  
vicki.willer@ci.sauk-centre.mn.us

**Contact Person:** Ben Clink - 320-352-2598 -  
ben.clink@ci.sauk-centre.mn.us

**AWOS/ASOS:** 320-352-0136 - VHF 118.475

**MnWAS Loc/Hrs:** Arrival/Departure Building - 24 hours

**Attended:** All/Mon-Fri/0800-1700

**Available Fuel:** 100LL - available 24 hours with credit card

**FBO(s):** None

**Businesses:** Central Planes Aviation Inc - 320-352-3013

**Ground Transport:** Courtesy car  
TriCAP Transit Connection -  
[www.tricap.org/bus\\_services.html](http://www.tricap.org/bus_services.html)

**Food Service:** Water

**Dining:** Tutti Fruitti Market Farm - 320-352-2059 - 1 mile  
Trucker's Inn - 320-352-3429 - 3 miles  
Ding Dong Café - 320-352-6853 - 3½ miles  
Palmer House Restaurant - 320-352-3431 - 3 miles  
Four Seas Buffet - 320-351-8888 - 2 miles  
Jitters Java - 320-352-1390 - 3½ miles  
El Fogon - 320-351-6906 - 3½ miles  
Bear Trap - 320-351-3505 - 4½ miles  
Purple Parlor - 320-245-1108 - 4 miles

**Lodging:** Palmer House Hotel - 320-352-3431 - 3 miles  
AmericInn Motel - 320-352-2800 - 2½ miles  
America's Best Value Inn - 320-351-7256 - 2½ miles

**Airport Events:** Annual Fly-In - July

**Underwing Camp:** Yes

**Campgrounds:** Sinclair Lewis Park - 80 sites - 4 miles

**Local Attractions:** Grey Stone Golf Course - 6 miles; Lynx National Golf Course - 4 miles; Sauk Centre Country & Golf Club - 3½ miles; Sinclair Lewis Museum; many lakes & resorts with good fishing; parks and splash pad

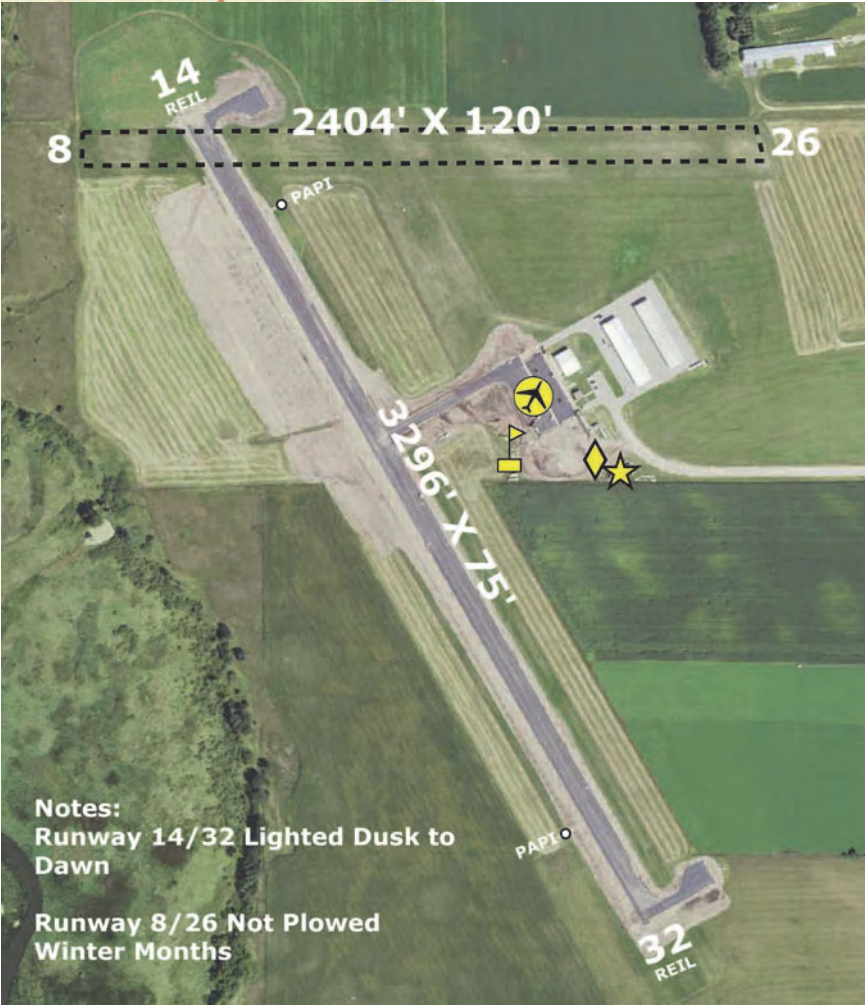
**Comments:** Free overnight aircraft parking  
Arrival/Departure Building - 320-352-2598  
22-unit hangar available for rent  
Alternate contact person: Tom Wenker - 320-352-3013  
or 320-250-3046

Field Elev: 1242' TPA: 2042' (800' AGL)

Sauk Centre - D39



SEC. CH: TWIN CITIES  
 LAT: 45-42-23.624N  
 LONG: 094-56-00.231W  
 Approaches: RNAV  
 COMM: 122.9  
 WX: VHF 118.475  
 CTR: 126.1 MSP  
 CLNC DEL: 651-463-5588



Sauk Centre Municipal Airport

## Slayton - DVP

1413 Highway 30, Slayton, MN 56172-9999

---



**Airport Manager:** Josh Malchow - 507-836-8534 -  
cityadmin@slayton.govoffice.com

**Contact Person:** Josh Malchow - 507-836-8534 -  
cityadmin@slayton.govoffice.com

**AWOS/ASOS:** 507-836-6128 - VHF 118.55

**MnWAS Loc/Hrs:** None

**Attended:** Unattended

**Available Fuel:** 100LL - for fuel call 507-836-6460

**FBO(s):** None

**Businesses:** Agrimax Aviation Inc-DVP - 218-891-2211 -  
agrimaxllc.com  
Dakota Air Spray LLC-(DVP) - 605-352-5718

**Ground Transport:** United Community Transit - unitedcapmn.org

**Food Service:** None

**Dining:** Country Host - 507-836-8332 - 1 mile East  
Hub Drive Inn - 507-836-6016 - ½ mile East  
Grain Exchange - 507-836-8848 - ¾ mile East  
City Limits Bar and Grill - 507-836-6820 - 1 mile SE

**Lodging:** Hill Top Inn - 507-836-8511 - 1¼ miles

**Airport Events:** None

**Underwing Camp:** No

**Campgrounds:** Shetek State Park; City Limits Bar and Grill

**Local Attractions:** Slayton Country Club & Golf Course  
Lake Shetek

**Comments:** None



Field Elev: 1623' TPA: 2423' (800' AGL)

Slayton - DVP



SEC. CH: OMAHA  
 LAT: 43-59-12.450N  
 LONG: 095-46-57.400W  
 Approaches: RNAV  
 COMM: 122.9 (L)  
 WX: VHF 118.55  
 CTR: 132.05 MSP  
 CLNC DEL: 651-463-5588



**Notes:**  
 Pilot Controlled Lighting -  
 See A/FD for Details

**Slayton Municipal Airport**



## Sleepy Eye - Y58

26227 - 200th Street, Sleepy Eye, MN 56085-5118

---



**Airport Manager:** Larry Lund - 507-794-7665 -  
planeman44@gmail.com

**Contact Person:** Larry Lund - 507-794-7665 -  
planeman44@gmail.com

**AWOS/ASOS:** None

**MnWAS Loc/Hrs:** None

**Attended:** Part time

**Available Fuel:** None

**FBO(s):** None

**Businesses:** Heiderscheidt Aerial LLC - 507-794-7540

**Ground Transport:** Rides can be arranged - 507-794-7665  
Brown County Heartland Express -  
[www.co.brown.mn.us/heartland-express-transit](http://www.co.brown.mn.us/heartland-express-transit)

**Food Service:** None

**Dining:** Hardee's - 507-794-3592 - 3 miles  
Dairy Queen - 507-794-5971 - 3 miles  
Subway - 507-794-7827 - 3 miles  
Pix Coffee Shop/Brewery - 507-794-2739 - 3 miles  
Casey's - 507-794-3044 - 3½ miles

**Lodging:** AmericInn by Wyndham

**Airport Events:** Power Parachutes Fun Fly - first weekend in June

**Underwing Camp:** Yes

**Campgrounds:** Sleepy Eye Sportsmans Park

**Local Attractions:** Sleepy Eye Golf Course; Sleepy Eye Lake  
Sleepy Eye Brewing Co.

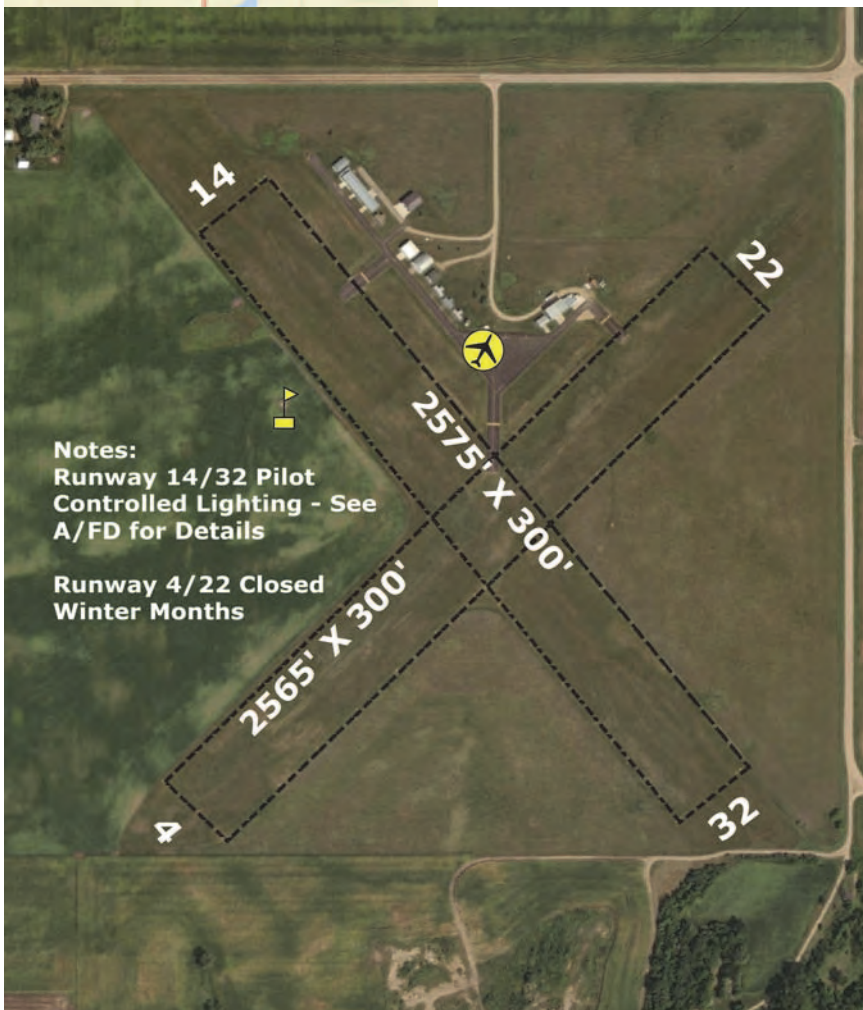
**Comments:** Ultralight activity at the airport  
Wireless access point provided  
Caution for aerial applicators operating during summer months

Field Elev: 1004' TPA: 2004' (1000' AGL)

Sleepy Eye - Y58



SEC. CH: OMAHA  
LAT: 44-14-59.858N  
LONG: 094-43-00.934W  
Approaches: Visual Only  
COMM: 122.9 (L)  
CLNC DEL: 651-463-5588



Notes:  
Runway 14/32 Pilot  
Controlled Lighting - See  
A/FD for Details  
  
Runway 4/22 Closed  
Winter Months

Sleepy Eye Municipal Airport

## South St. Paul - SGS

1725 Henry Avenue, South St. Paul, MN 55075-3572

---



**Airport Manager:** Andrew Wall - 651-554-3350 -  
awall@southstpaul.org

**Contact Person:** Collin Turner - 651-554-3350 -  
cturner@sspmn.org

**AWOS/ASOS:** 651-457-8120 - VHF 119.425

**MnWAS Loc/Hrs:** Arrival/Departure Building - 24 hours

**Attended:** All/Mon-Sat/0830-1700, All/Sun/0830-1530

**Available Fuel:** 100LL, Jet A, 94UL - available 24 hours with credit card

**FBO(s):** None

**Businesses:** Abtec Helicopters LLC - 651-455-8815  
Advanced Aviation, Inc. - 952-412-3395  
Advanced Flight Training & Leasing - 651-451-1205 Air  
Trek North, Inc. - 952-954-1184  
Both Wings LLC - 701-630-4357  
Cadotte Teaching Systems, LLC - 651-894-4907  
Dauntless Air - 320-297-9088  
J & J Aircraft Maintenance - 952-454-2859  
Lake Country Air Service, LLC - 612-812-1223 -  
Sierra Hotel Aero, Inc. - 651-306-1456  
TCAS Turbines - 612-500-7734  
Wipaire Inc - 651-451-1205  
Zulu Aviation LLC - 651-303-9265

**Ground Transport:** Rental Cars: Hertz, Enterprise, Avis and Budget nearby  
Taxis available, ride share companies welcome  
Metro Transit - [www.metrotransit.org/home](http://www.metrotransit.org/home)

**Food Service:** Vending machines

**Dining:** Nearby dining, takeout, delivery and catering

**Lodging:** enVision; AmericInn; Holiday Inn Express; Microtel

**Airport Events:** Kaposia Days - June; CAF Hangar Dances - Spring and  
Fall - [www.cafmn.org](http://www.cafmn.org)  
EAA Breakfast/Young Eagles flights in Spring/Fall

**Underwing Camp:** No

**Campgrounds:** KOA St. Paul East - Woodbury

**Local Attractions:** Numerous metro attractions within 15 miles of airport

**Comments:** 24 hour contact - 651-554-3350 or 651-554-3350  
Tiedowns available.  
River Heights Chamber - [www.riverheights.com](http://www.riverheights.com)  
Inver Grove Height Chamber - [www.visitigh.com](http://www.visitigh.com)  
For additional information on transportation,  
amenities, local procedures, see  
[www.flemingfield.com](http://www.flemingfield.com)

Field Elev: 821' TPA: 1721' (900' AGL)

South St. Paul - SGS



SEC. CH: TWIN CITIES  
LAT: 44-51-25.678N  
LONG: 093-01-58.274W  
Approaches: RNAV LOC  
Calm Wind Rwy 16  
COMM: 122.7 (L)  
WX: VHF 119.425  
APP: 121.2 MSP  
CLNC DEL: 118.2



Notes:  
Pilot Controlled Lighting -  
See A/FD for Details

This Airport Underlies the  
MSP Class B Airspace

South St. Paul Municipal Airport - Fleming Field

## Springfield - D42

18383 County Road 4, Springfield, MN 56087-4010

---



**Airport Manager:** Amber Dale - 507-723-3500 -  
amber.dale@springfieldmn.org

**Contact Person:** Jim Rogotzke - 507-920-4590 -  
jim.rogotzke@springfieldmn.org

**AWOS/ASOS:** None

**MnWAS Loc/Hrs:** Arrival/Departure Building - 24 hours

**Attended:** Unattended

**Available Fuel:** 100LL - available 24 hours with credit card

**FBO(s):** None

**Businesses:** None

**Ground Transport:** Brown County Heartland Express - 800-707-2717 -  
www.co.brown.mn.us/heartland-express-transit

**Food Service:** None

**Dining:** The Garage - 507-723-6000 - 1½ miles  
Subway - 507-723-7827 - 1½ miles  
Tommy's Central Street Steakhouse - 507-723-9191-  
1¼ miles  
Outlaws Bar & Grill - 507-723-4669 - 2 miles

**Lodging:** Microtel Inn & Suites - 507-723-8200 - 2 miles

**Airport Events:** None

**Underwing Camp:** No

**Campgrounds:** Riverside Park - 507-723-3517

**Local Attractions:** Springfield Golf Club - 507-723-5888  
Springfield Library - 507-723-3510  
Swimming pool & water slide - 507-723-3516  
Riverside Days - last full weekend of June

**Comments:** None



Field Elev: 1073' TPA: 2073' (1000' AGL)

Springfield - D42



SEC. CH: OMAHA  
LAT: 44-13-51.852N  
LONG: 094-59-56.164W  
Approaches: VOR-DME RNAV  
Right Traffic Rwy 13  
COMM: 122.8 (L)  
CTR: 127.1 MSP  
CLNC DEL: 651-463-5588



Notes:  
Pilot Controlled Lighting - See A/FD  
for Details

Springfield Municipal Airport

## Stanton - SYN

www.stantonairfield.com

1235 Highway 19, Stanton, MN 55018-7218

---



**Airport Manager:** John Quilling - 507-645-4030 -  
synairportmanager@gmail.com

**Contact Person:** John Quilling - 952-454-2859

**AWOS/ASOS:** 507-664-3806 - VHF 119.35

**MnWAS Loc/Hrs:** See FBOs

**Attended:** All/All/0800-Sunset

**Available Fuel:** 100LL, UL94 - after hours call 952-454-2859

**FBO(s):** Stanton Sport Aviation Inc - 507-645-4030 - 122.8 -  
synairportmanager@gmail.com - www.stantonairfield.com

**Businesses:** J & J Maintenance - 952-454-2859

Liquid Aviation LLC - 952-232-5045 -  
www.liquidaviation.com

Twin Cities Barnstormers LLC - 507-382-2742 -  
www.twincitybarnstormers.com

**Ground Transport:** Northfield Taxi - 507-645-4447  
Hiawathaland Transit - 866-623-7505

**Food Service:** Microwave sandwiches; pizza; ice cream

**Dining:** Numerous restaurants - 7 miles - East and West

**Lodging:** Country Inn - 507-645-2286 - 7 miles West  
Saratoga Inn - 507-263-7272 - 7 miles East

**Airport Events:** Fly-In Breakfast - Father's Day  
Glider Operations - Apr-Nov

**Underwing Camp:** Yes

**Campgrounds:** Lake Byllesby County Park - 6 miles

**Local Attractions:** Golf Courses: Northfield; Cannon Falls  
St. Olaf & Carleton Colleges in Northfield  
Bicycle Trail in Cannon Falls

**Comments:** Noise Sensitive Area - 1 mile South  
Glider operations Apr-Nov  
Displaced threshold Runway 36 due to highway traffic.  
Due to mixed airplane & glider training, all aircraft are  
requested to fly a complete, standard traffic pattern as  
described in the Aeronautical Information Manual; no  
straight-in approaches, please. Airport closed sunset to  
sunrise.

Traffic Pattern Altitudes:

1320' (400' AGL) - Ultralights

1620' (800' AGL) - Gliders

1820' (1000' AGL) - Powered Aircraft

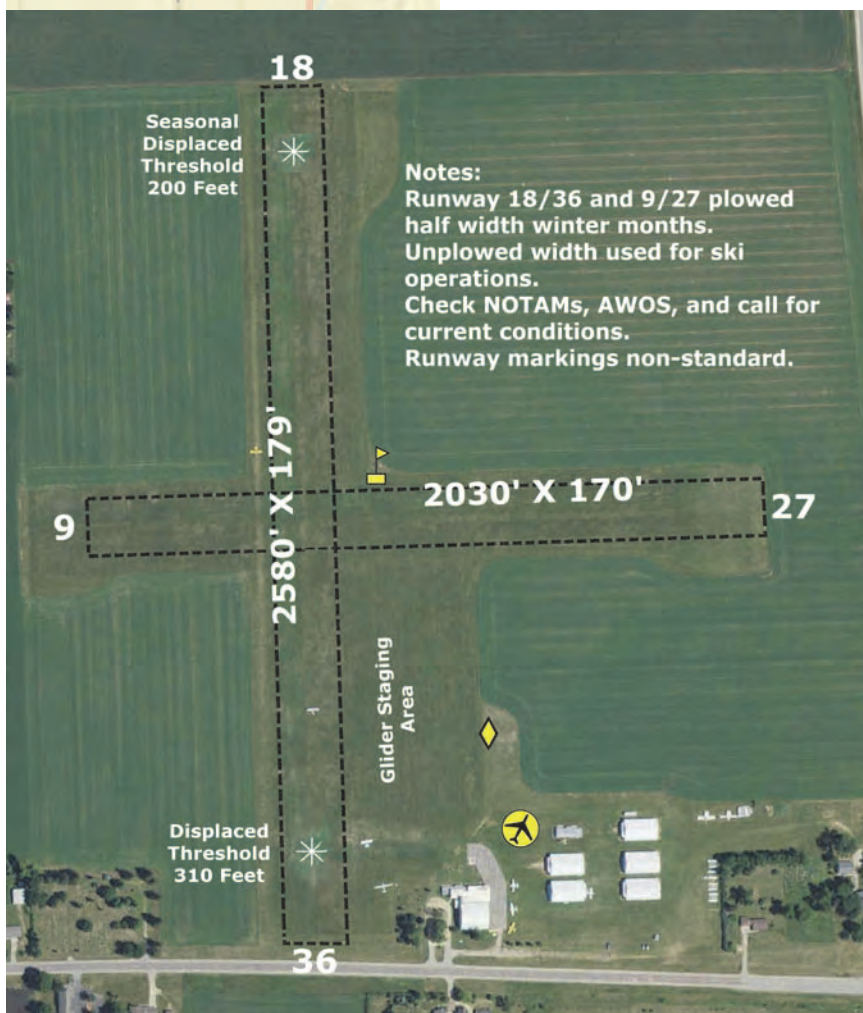
Home of: Minnesota Soaring Club - mnsoaringclub.com  
Stanton Composite Squadron, Civil Air Patrol

Field Elev: 920' TPA: 1920' (1000' AGL)

Stanton - SYN



SEC. CH: OMAHA  
LAT: 44-28-31.880N  
LONG: 093-00-58.758W  
Approaches: Visual Only  
COMM: 122.800  
WX: VHF 119.35  
CLNC DEL: 651-726-9086



Stanton Airfield

## Staples - SAZ

1707 Airport Road NE, Staples, MN 56479-9999

---



**Airport Manager:** Jerel Nelsen - 218-894-2550 -  
jnelsen@ci.staples.mn.us

**Contact Person:** Doug Bendorf - 218-894-2550

**AWOS/ASOS:** 218-894-3666 - VHF 118.325

**MnWAS Loc/Hrs:** Arrival/Departure Building - 24 hours

**Attended:** Unattended

**Available Fuel:** 100LL - available 24 hours with credit card

**FBO(s):** None

**Businesses:** Benrud Aviation - 651-380-6704

Janson Flying Service, Inc. - 218-631-9049

Peterson Aerial Spraying - 218-894-1987

Precision Aircraft Service LLC - 218-839-0360

Wadena Aviation, Inc. - 218-639-1087

**Ground Transport:** Courtesy car  
Friendly Rider - 218-631-5730 or 888-773-5500 -  
[www.co.wadena.mn.us](http://www.co.wadena.mn.us)  
Rainbow Rider - 320-283-5061

**Food Service:** Tower Pizza - 218-894-3299  
Timbers Restaurant 895-1400  
Subway 218-894-3916  
Spot Café 218-894-9928  
Los Corrales Mexican Grill 218-541-5800  
Dairy Queen 218-894-1143  
Casey's 218-894-0572  
Burger King 218-894-3202

**Dining:** 2-3- miles: Spot Café - 218-894-9928; Burger King - 218-894-3202; Timbers Restaurant & Event Center - 218-895-1400

**Lodging:** 2-3 miles: America's Best Value Inn - 218-894-3585;  
Sunset Motel - 218-894-1965; Timberlake Hotel -  
218-895-1300

**Airport Events:** None

**Underwing Camp:** No

**Campgrounds:** Dower Lake Recreation Area - 218-894-2553

**Local Attractions:** Vintage Golf Course - 218-894-9907  
Living Legacy Gardens  
Summer Sunday evening concert series  
Centennial Auditorium concert series  
Hunting, fishing, camping, swimming, picnicking,  
snowmobiling  
Community center with olympic size pool  
Central Lakes College  
Central MN Demonstration Research Irrigation Farm

**Comments:** None



Field Elev: 1287' TPA: 2288' (1000' AGL)

Staples - SAZ



SEC. CH: TWIN CITIES  
LAT: 46-22-51.166N  
LONG: 094-48-23.766W  
Approaches: RNAV  
COMM: 122.9 (L)  
WX: VHF 118.325  
CTR: 118.05 MSP  
GCO: 121.725  
CLNC DEL: 651-463-5588



Staples Municipal Airport



## Starbuck - D32

704 South Main Street, Starbuck, MN 56381-9999

---



**Airport Manager:** Tom Beuckens - 612-715-1995 -  
thbeuckens@gmail.com

**Contact Person:** Tom Beuckens - 320-239-2525

**AWOS/ASOS:** None

**MnWAS Loc/Hrs:** Arrival/Departure Building - 24 hours

**Attended:** Unattended

**Available Fuel:** None

**FBO(s):** None

**Businesses:** None

**Ground Transport:** Courtesy car (call for details)  
Courtesy bicycles,  
Rainbow Rider - [www.rainbowriderbus.com](http://www.rainbowriderbus.com)

**Food Service:** None

**Dining:** Water's Edge - 320-239-9117 adjacent to airport - clube  
and sidepork lunch every Wed. - call ahead  
Nutcracker Café - 320-239-3814 - ½ mile

**Lodging:** Lakes Area Inn - 320-239-4300 - ½ mile

**Airport Events:** 3 Day Fly-In Breakfast & Camping - July 4th Weekend -  
details at [starbuckmn.org](http://starbuckmn.org) - click on Heritage Days

**Underwing Camp:** Yes

**Campgrounds:** Hobo Park Campgrounds and Marina - 320-239-2336 -  
¼ mile  
Beachside RV Park - adjacent to airport

**Local Attractions:** Glenwood Golf Course - 8 miles  
Hiking and biking trails adjacent to airport  
Glacial Lakes State Park on the bike trail - 3 miles

**Comments:** Underwing camping encouraged  
Showers in Arrival/Departure Building  
Beach adjacent to airport  
Keyless entry on South door of Arrival/Departure  
Building - code is D32

Field Elev: 1140' TPA: 2140' (1000' AGL)

Starbuck - D32



SEC. CH: TWIN CITIES  
LAT: 45-36-00.000N  
LONG: 095-32-02.000W  
Approaches: Visual Only  
COMM: 122.9 (L)  
CLNC DEL: 651-463-5588



Notes:  
Pilot Controlled Lighting - See  
A/FD for Details

Starbuck Municipal Airport

## Stephen - D41

380th Ave NW and Hwy 5, Stephen, MN 56757-9544

---



**Airport Manager:** Kirk Larson - 218-478-2247 -  
larsonaginc@wiktel.com

**Contact Person:** Kirk Larson - 218-478-2247 -  
larsonaginc@wiktel.com

**AWOS/ASOS:** None

**MnWAS Loc/Hrs:** None

**Attended:** All/Mon-Fri/Daylight

**Available Fuel:** 100LL - available upon prior request

**FBO(s):** None

**Businesses:** Larson Ag, Inc. - 218-478-2247 - larsonag.com

**Ground Transport:** Courtesy car - prior request  
Tri-Valley Heartland Express - 218-683-5132

**Food Service:** None

**Dining:** Northern Lites Lounge - 218-478-3580 - ½ mile  
Roadside Grill - 218-480-2237 - ½ mile

**Lodging:** None

**Airport Events:** None

**Underwing Camp:** No

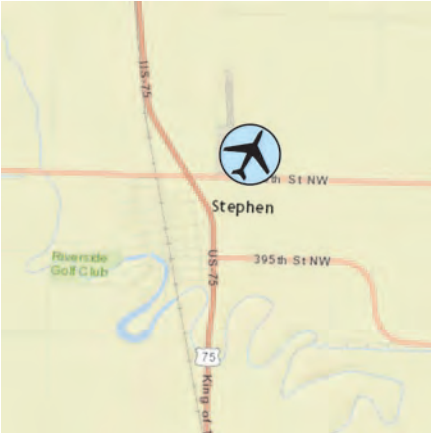
**Campgrounds:** Stephen Campground

**Local Attractions:** Riverside Golf Club; Old Home Town Museum;  
Pioneer Park; Florian Park

**Comments:** Caution for aerial applicators during summer months  
Restroom available in Larson Agricultural office

Field Elev: 830' TPA: 1630' (800' AGL)

Stephen - D41



SEC. CH: TWIN CITIES  
 LAT: 48-27-29.924N  
 LONG: 096-51-46.220W  
 Approaches: Visual Only  
 COMM: 122.7  
 CLNC DEL: 651-463-5588



Notes:  
 Runway Lighted Dusk to Dawn

Caution:  
 Sugar Beet Storage Pads  
 1/2 Mile East May be  
 Mistaken for Runway

Stephen Municipal Airport

## Thief River Falls - TVF



13770 Airport Drive, Thief River Falls, MN 56701-8497

---

**Airport Manager:** Joe Hedrick - 218-681-7680 -  
trfairport@mncable.net

**Contact Person:** Joe Hedrick - 218-681-7680 -  
trfairport@mncable.net

**AWOS/ASOS:** 218-681-1918 - VHF 119.025

**MnWAS Loc/Hrs:** Arrival/Departure Building - see  
attendance schedule

**Attended:** All/Mon-Fri/0800-1700

**Available Fuel:** 100LL, Jet A - available 24 hours with credit card, Jet A  
call FBO after hours

**FBO(s):** Thief River Aviation, Inc. - 218-681-5585 -  
aircorn@live.com

**Businesses:** Boutique Air - 855-268-8478 - [www.boutiqueair.com](http://www.boutiqueair.com)

**Ground Transport:** Taxi - 218-681-6666 & 218-416-0104  
Rental Car - 855-268-8478 - [www.boutiquecar.com](http://www.boutiquecar.com)  
Shuttle Bus - 218-681-6760  
Tri-Valley Transportation -  
[www.tvoc.org/services/transportation](http://www.tvoc.org/services/transportation)

**Food Service:** Vending machines

**Dining:** 25 locations in city - 3 miles - [www.visittrf.com](http://www.visittrf.com)

**Lodging:** 7 locations in city - 3 miles - [www.visittrf.com](http://www.visittrf.com)

**Airport Events:** September Fly-In

**Underwing Camp:** Yes

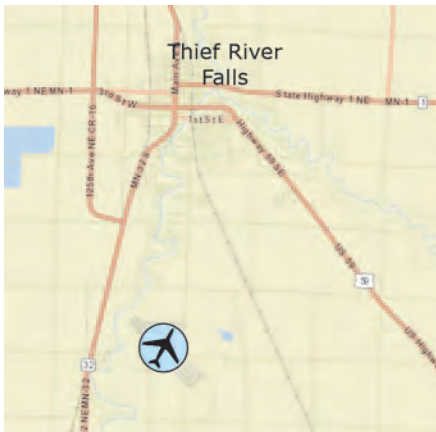
**Campgrounds:** Tourist Park & R.V. Campgrounds

**Local Attractions:** Thief River Golf Club - Holes: 18  
Seven Clans Casino Hotel & Waterpark - 866-255-7848  
(reservations) or 800-881-0712 (casino)  
Falls Stay and Play - 218-681-3546  
Agassiz National Wildlife Refuge  
Historical Society - Pioneer Village  
Follow the riverwalk  
Arctic Cat snowmobiles plant tour  
Digi-Key Corporation tour  
SIJHL Hockey - Norskies


**Comments:** Additional after hours service numbers - 218-416-0252  
Scheduled Air Service  
Visitors website - [www.visittrf.com](http://www.visittrf.com)



**Field Elev: 1119' TPA: 2119' (1000' AGL) Thief River Falls - TVF**



SEC. CH: TWIN CITIES  
LAT: 48-03-55.801N  
LONG: 096-11-00.099W  
Approaches: ILS VOR RNAV  
COMM: 122.8 (L)  
WX: VHF 119.025  
CTR: 132.15 MSP  
RCO FSS: 122.1R 108.4T



**Thief River Falls Regional Airport**

## Tower - 12D

5800 Hoodoo Point Road, Tower, MN 55790-9999

---



**Airport Manager:** John Burgess - 218-780-5902 -  
jbf1ight63@gmail.com

**Contact Person:** John Burgess - 218-780-5902 -  
cityoftower@accessmn.com

**AWOS/ASOS:** None

**MnWAS Loc/Hrs:** Arrival/Departure Building - 24 hours

**Attended:** Unattended

**Available Fuel:** 100LL - available 24 hours with credit card

**FBO(s):** None

**Businesses:** Adventure Bound Seaplanes LLC - 612-868-4243 -  
www.adventureseaplanes.com

**Ground Transport:** Courtesy car;  
Fortune Bay Resort & Casino courtesy van -  
218-753-6400  
Arrowhead Transit - www.arrowheadtransit.com

**Food Service:** None

**Dining:** Benchwarmers - 218-753-5158 - 1 mile  
Good Ole Days - 218-753-6097 - 1 mile

**Lodging:** Marjo Motel - 218-753-4851 - 1 mile  
Tower Hotel - 218-753-2710 - 1 mile  
Fortune Bay Resort & Casino - 218-753-6400 - 10 miles

**Airport Events:** Annual Fly-In

**Underwing Camp:** No

**Campgrounds:** Hoodoo Point Campground - adjacent to airport

**Local Attractions:** Fortune Bay Resort & Casino - 218-753-6400  
Lake Vermilion  
Hoodoo Point Campground  
Public beach 5 blocks from airport  
Soudan Underground Mine  
Fortune Bay Resort, Casino & Golf Course  
Ironworld

**Comments:** Self service fuel at both the seaplane base & airport  
Tiedowns available  
Float plane services - in & out of water

Field Elev: 1370' TPA: 2370' (1000' AGL)

Tower - 12D



SEC. CH: GREEN BAY  
LAT: 47-49-06.000N  
LONG: 092-17-30W  
Approaches: RNAV  
Right Traffic Rwy 26  
COMM: 122.9 (L)  
CTR: 127.9 MSP  
CLNC DEL: 651-463-5588



Tower Municipal Airport

## Tracy - TKC



1640 Center Street, Tracy, MN 56175-2106

---

**Airport Manager:** Shane Daniels - 507-629-5545 -  
sdaniels@tracymn.org

**Contact Person:** Shane Daniels - 507-629-5545 -  
sdaniels@tracymn.org

**AWOS/ASOS:** 507-629-9006 - VHF 120.0

**MnWAS Loc/Hrs:** Arrival/Departure Building - 24 hours

**Attended:** Unattended

**Available Fuel:** 100LL - available 24 hours with credit card.

**FBO(s):** None

**Businesses:** Dakota Air Spray LLC-- (TKC) - 605-352-5718

**Ground Transport:** Courtesy car  
United Community Transit - unitedcapmn.org

**Food Service:** None

**Dining:** All within 1½ miles  
Bonnie & Clyde's  
Subway  
The Caboose Lounge & Restaurant  
Casey's General Store  
The Plaid Moose  
Food Pride

**Lodging:** Wilder Inn - 507-629-3350 - 1 mile

**Airport Events:** Annual Fly-In Breakfast - Labor Day

**Underwing Camp:** Yes

**Campgrounds:** Swift Lake Park

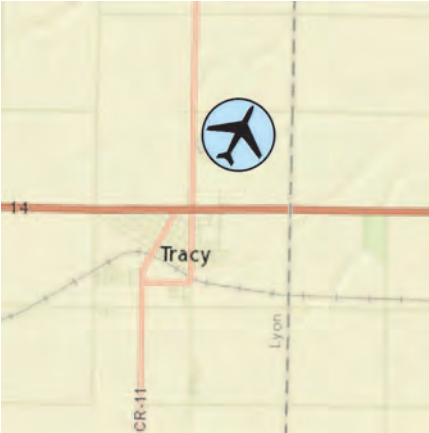
**Local Attractions:** Tracy Country Club  
Shetek State Park  
Wheels Across The Prairie Museum

**Comments:** City of Tracy - 507-629-5528  
Airport manager's after hours cell phone - 507-828-0417

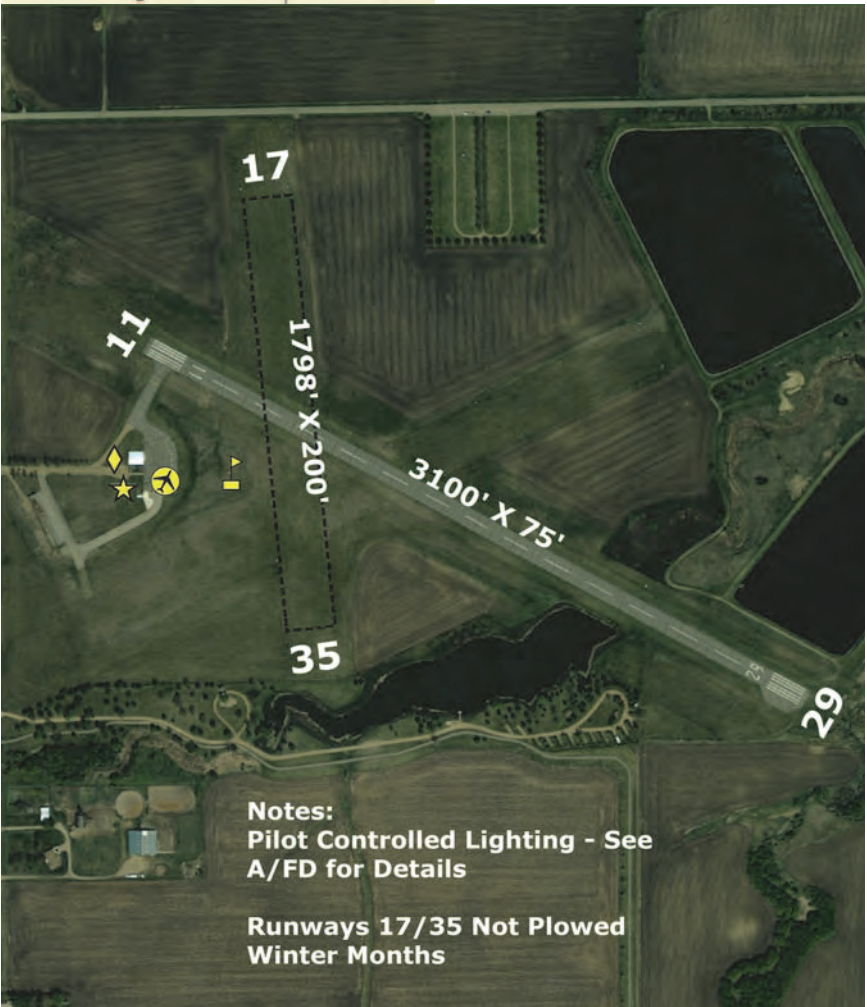


Field Elev: 1340' TPA: 2340' (1000' AGL)

Tracy - TKC



SEC. CH: OMAHA  
 LAT: 44-14-57.2620N  
 LONG: 095-36-26.025W  
 Approaches: RNAV  
 COMM: 122.9 (L)  
 WX: VHF 120.0  
 CTR: 127.1 MSP  
 CLNC DEL: 651-463-5588



**Notes:**  
 Pilot Controlled Lighting - See  
 A/FD for Details

**Runways 17/35 Not Plowed  
 Winter Months**

**Tracy Municipal Airport**



## Two Harbors - TWM

www.ci.two-harbors.mn.us

608 Airport Road, Two Harbors, MN 55616-1445



---

**Airport Manager:** Casey Komarek - 218-510-0628 -  
casey@th-aero.com

**Contact Person:** Dan Walker - 218-834-5631

**AWOS/ASOS:** 218-834-6591 - VHF 119.325

**MnWAS Loc/Hrs:** Arrival/Departure Building - Code  
posted on bulletin board

**Attended:** May-Nov/Sun-Sat/0800-1700, Nov-May/Mon-Fri/0800-  
1700

**Available Fuel:** Mogas, 100LL, Jet A - available 24 hours with credit card

**FBO(s):** None

**Businesses:** Al's Aerial Spraying LLC - 989-834-5067

TH Aero - 218-830-0470 - www.th-aero.com

Up North Aerials - 218-240-1492

**Ground Transport:** Courtesy car - call to reserve 218-510-0628 or 218-830-  
0470;

Arrowhead Transit - www.arrowheadtransit.com

**Food Service:** None

**Dining:** 4 miles: Blackwoods - 218-834-3846; Culver's -  
218-834-1350; Dairy Queen - 218-834-4105; Do North  
Pizzeria - 218-834-3555; Judy's Café - 218-834-4802;  
Louise's Place - 218-834-2176; McDonald's - 218-834-  
5099; Northshore Café - 218-834-1234; Subway - 218-  
834-6447; The Landing Sports Bar - 218-834-5191;  
Vanilla Bean -  
218-834-3714

**Lodging:** Superior Shores - 218-834-5671 - 6 miles  
Viking Motel - 218-834-2645 - 4 miles  
Country Inn - 218-834-5557 - 4 miles  
Americinn Motel - 218-834-3000 - 4 miles  
Lighthouse Bed & Breakfast - 218-834-4814 - 4 miles  
Voyageur Motel - 218-834-3644 - 4 miles  
Two Harbors B & R Motel - 218-834-5254 - 4 miles

**Airport Events:** Pancake Breakfast - July

**Underwing Camp:** Yes

**Campgrounds:** Burlington Bay Campground - 218-834-2021  
Airport camping area

**Local Attractions:** Lakeview National Golf Course - 218-834-2664 -  
Holes: 18  
Lighthouse Point & Harbor Museum - 218-834-5798  
Harbor viewing

**Comments:** Additional airport manager contact number - 218-830-  
0470

**Field Elev: 1073' TPA: 2073' (1000' AGL) Two Harbors - TWM**



SEC. CH: GREEN BAY  
LAT: 47-02-56.9N  
LONG: 091-44-42.8W  
Approaches: RNAV  
COMM: 122.9 (L)  
WX: VHF 119.325  
APP: 125.45 DLH  
GCO: 121.725  
CLNC DEL: 218-740-5950

**Notes:**  
**Pilot Controlled Lighting - See A/FD**  
**for Details**

**Runway 15/33 Closed to Wheel**  
**Aircraft Winter Months**



**Two Harbors Municipal - Richard B. Helgeson Field**

## Tyler - 63Y

420 CR-7, Tyler, MN 56178-9318

---



**Airport Manager:** Terry East - 507-247-5556 -  
terryeast@tylermn.gov

**Contact Person:** Terry East - 507-247-5556 -  
terryeast@tylermn.gov

**AWOS/ASOS:** None

**MnWAS Loc/Hrs:** None

**Attended:** Unattended

**Available Fuel:** None

**FBO(s):** None

**Businesses:** Jake's Aerial Spraying LLC - 507-476-2633

**Ground Transport:** United Community Transit - unitedcapmn.org

**Food Service:** None

**Dining:** Golf Course - 507-247-3242 - next to airport  
Deja Brew - ½ mile  
Kronborg Inn - 507-247-3540 - 1½ miles  
Bruenders Corner Mart - 507-247-5587 - 1 mile

**Lodging:** Tyler Motel - 507-247-3211 - 1 mile

**Airport Events:** Model Airplane show - 3rd weekend in July

**Underwing Camp:** No

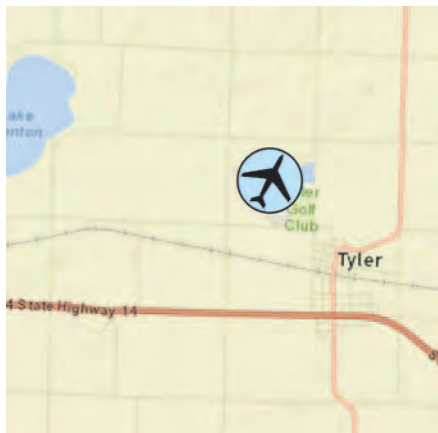
**Campgrounds:** Stoney Point - 4 miles  
Picnic Point County Park  
Norwegian Creek County Park  
Hole in the Mountain County Park  
Camper parking available with electricity on the Tyler  
Fairgrounds

**Local Attractions:** Golf Course - next to airport - 507-247-3242  
Lincoln County Fair  
Danebod Lutheran Church Family Camps  
Aebleskiver Days  
Tyler Municipal Pool and Splash Pad

**Comments:** Call for airport conditions during Winter months  
Underwing camping - no facilities, pre-notification &  
approval required  
Airport closed winter months

Field Elev: 1742' TPA: 2742' (1000' AGL)

Tyler - 63Y



SEC. CH: OMAHA

LAT: 44-17-17.8450N

LONG: 096-09-03.440W

Approaches: Visual Only

COMM: 122.9

CLNC DEL: 651-463-5588



**Notes:**

Runway Lighted Dusk to Dawn

Arrival/Departure Building located in golf course clubhouse adjacent to airport on southeast corner.

Airport Close Winter Months. Check NOTAMs for Status.

**Tyler Municipal Airport**

## Wadena - ADC

www.wadena.org

33512 County Highway 77, Wadena, MN 56482-9999

---



**Airport Manager:** Kim Schroeder - 218-631-7707 -  
cityadmin@wadena.org

**Contact Person:** Dan Kovar - 218-632-2766

**AWOS/ASOS:** 218-631-7774 - VHF 118.875

**MnWAS Loc/Hrs:** Arrival/Departure Building - 24 hours

**Attended:** Unattended

**Available Fuel:** 100LL - available 24 hours with credit card

**FBO(s):** None

**Businesses:** Janson Flying Service, Inc. - 218-631-9049

**Ground Transport:** Courtesy car  
Friendly Rider - 218-631-5730 or 888-773-5500 -  
www.co.wadena.mn.us

**Food Service:** None

**Dining:** Numerous restaurants

**Lodging:** Brookside Motel - 218-631-2930 - 8 miles  
AmericInn Motel - 218-631-1580 - 7 miles  
Eastwood Inn of Wadena - 218-632-4000 - 5 miles

**Airport Events:** Fly-In/Drive-In - June

**Underwing Camp:** No

**Campgrounds:** Sunny Brook Park - 7½ miles East

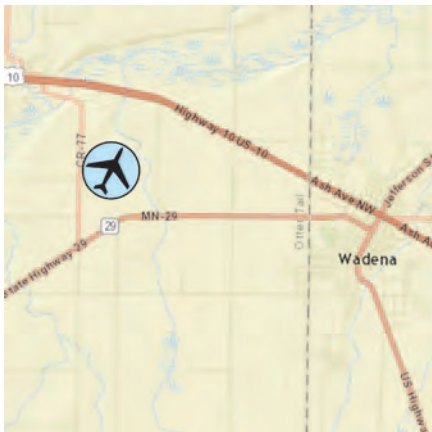
**Local Attractions:** Whitetail Run Golf Course - 218-631-7778 - 11 miles  
Sunny Brook Park - 7½ miles East  
Black Groves City Park - 1 mile  
Maslowski Wellness and Research Center - 3 miles

**Comments:** Airport contact phone - 218-631-7707  
After hours phone - 218-631-7705  
Free tiedowns



Field Elev: 1368' TPA: 2368' (1000' AGL)

Wadena - ADC



SEC. CH: TWIN CITIES  
LAT: 46-26-59.802N  
LONG: 095-12-38.995W  
Approaches: RNAV  
COMM: 122.8 (L)  
WX: VHF 118.875  
CTR: 126.1 MSP  
GCO: 121.725  
CLNC DEL: 651-463-5588



Notes:  
Pilot Controlled Lighting -  
See A/FD for Details

Wadena Municipal Airport

## Walker - Y49

9787 MN-371 NW, Walker, MN 56484-9999



**Airport Manager:** Hope Fairchild - 218-547-5501 -  
hfairchild@ci.walker.mn.us

**Contact Person:** Jennie Meyer - 218-547-5503 -  
jmeyer@ci.walker.mn.us

**AWOS/ASOS:** 218-547-2451 - VHF 119.0

**MnWAS Loc/Hrs:** Arrival/Departure Building - 24 Hours

**Attended:** Unattended

**Available Fuel:** 100LL - available 24 hours with credit card

**FBO(s):** None

**Businesses:** Grey Eagle Aviation LLC - 218-255-2153

**Ground Transport:** Courtesy car

**Food Service:** None

**Dining:** Bayside Bar and Grill - 218-547-4550 - 5 miles  
Benson's Eating & Drinking Emporium - 218-547-2323 -  
5 miles  
The Piggy BBQ - 218-547-6465 - 5 miles  
502 Restaurant & Bar - 218-547-7777 - 5 miles  
Walker Bay Coffee Co. 218-547-1183 - 5 miles  
Green Scene Market, Eatery, & Cocktail Bar -  
218-547-2880 - 4 miles  
Dairy Queen Grill & Chill - 218-547-1460 - 5 miles  
Subway - 218-547-1226 - 5 miles  
Hardee's - 218-547-2664 - 5 miles  
Jimmy's Family Restaurant - 218-547-3334 - 4 miles  
Village Square Pizza & Ice Cream Parlor -  
218-547-1456 - 5 miles  
Wilbur's on Walker Bay - 218-547-4777 - 5 miles  
Spencer Ross American Legion Post #134 -  
218-547-1011 - 5 miles  
Outdoorsman Café - 218-547-3310 - 5 mile

**Lodging:** Walker Hotel - 800-634-3444 - 4 miles  
Country Inn Suites - 800-456-4000 - 6 miles  
Chase Hotel On The Lake - 218-547-7777 - 5 miles

**Airport Events:** None

**Underwing Camp:** No

**Campgrounds:** Shores of Leech Lake  
U.S. Forest Service

**Local Attractions:** Wedge Wood Golf Course  
Tianna Country Club & Golf Course - Holes: 18  
Trap Range adjacent to airport  
Shingobee Connection Trail - Bike trail across from  
airport  
Leech Lake

**Comments:** None

Field Elev: 1348' TPA: 2348' (1000' AGL)

Walker - Y49



SEC. CH: TWIN CITIES  
LAT: 47-09-34.130N  
LONG: 094-38-43.24W  
Approaches: RNAV  
COMM: 122.9 (L)  
WX: VHF 119.0  
CTR: 134.75 MSP  
CLNC DEL: 651-463-5588



Walker Municipal Airport

## Warren - D37

30723 MN-1, Warren, MN 56762-9999



---

**Airport Manager:** Aaron Peterson - 218-201-0652 -  
aaron@advantageagair.us

**Contact Person:** Shannon Mortenson - 218-745-5343  
- shannonm@warrenminnesota.com

**AWOS/ASOS:** None

**MnWAS Loc/Hrs:** None

**Attended:** May-Oct/S-S/0800-1700, Nov-Apr/Unattended

**Available Fuel:** None

**FBO(s):** None

**Businesses:** Advantage Ag Air - 218-745-7607  
Radium, Inc. - 218-745-4507

**Ground Transport:** Courtesy car  
Tri-Valley Transportation -  
[www.tvoc.org/services/transportation](http://www.tvoc.org/services/transportation)

**Food Service:** None

**Dining:** Uptown Café - 218-745-7636 - 2 miles  
Mick's of Warren - 218-745-4546 - 2 miles  
175 Corner Store - 218-745-5104 - 2 miles

**Lodging:** Elm Crest Motel - 218-745-4721 - 2 miles

**Airport Events:** None

**Underwing Camp:** Yes

**Campgrounds:** Holiday Park - R.V.(s), campers, tents

**Local Attractions:** Golf Course - 218-745-4028 - Holes: 9  
Swimming  
Softball complex  
Tennis  
Frisbee golf  
Pedestrian/bike path  
3 parks

**Comments:** Caution for aerial applicators during summer months.  
Use appropriate runway for wind conditions. No  
crosswind training without manager's permission.  
To contact airport manager, send text to listed phone  
number. Voice calls to airport contact person.



Field Elev: 888' TPA: 1888' (1000' AGL)

Warren - D37



SEC. CH: TWIN CITIES  
LAT: 48-11-28.2N  
LONG: 096-42-40.7W  
Approaches: RNAV  
Calm Wind Rwy 30  
COMM: 122.8  
APP: 118.1 GFK CTR: 132.15 MSP  
CLNC DEL: 651-463-5588



Warren Municipal Airport



## Warroad - RRT

www.visitwarroad.com/airport

36955 County Road 13, Warroad, MN 56763-9019

---



**Airport Manager:** Matt Rachuy - 218-386-1691 -  
airport@warroadmn.org

**Contact Person:** Matt Rachuy - 218-386-1691 -  
airport@warroadmn.org

**AWOS/ASOS:** 218-386-1813 - VHF 119.925

**MnWAS Loc/Hrs:** Arrival/Departure Building - 24 hours

**Attended:** All/M-F/0700-1700

**Available Fuel:** 100LL, Jet A - available 24 hours with credit card

**FBO(s):** Warroad Aviation

**Businesses:** None

**Ground Transport:** Courtesy car; car rental - ABS Auto Sales, Roseau -  
218-463-1255 or 218-242-0353; Casino Shuttle -  
218-386-3381  
Paul Bunyan Transit - 218-751-8765

**Food Service:** Catering available

**Dining:** Dairy Queen - 218-386-2187; American Legion - 218-  
386-1625; Subway - 218-386-2680; Izzy's Lounge &  
Grill - 218-386-2723; Sprinsteel Resort - 218-386-1000;  
Daisy Garden Restaurant -  
218-386-1763; Nomad Tavern - 218-386-4808; Willows  
Restaurant - 218-386-3381; Bec's Drive-In - 218-386-  
2340; Algoma Eatery and Tavern - 218-386-4815

**Lodging:** Super 8 Motel - 218-386-3723 - 2 miles  
Patch Motel - 218-386-2723 - 2 miles  
Can-Am - 218-386-3807 - 2 miles  
7 Clans Casino - 218-386-3381

**Airport Events:** Lion's Annual Fly-In - February - skis on Warroad River

**Underwing Camp:** Yes

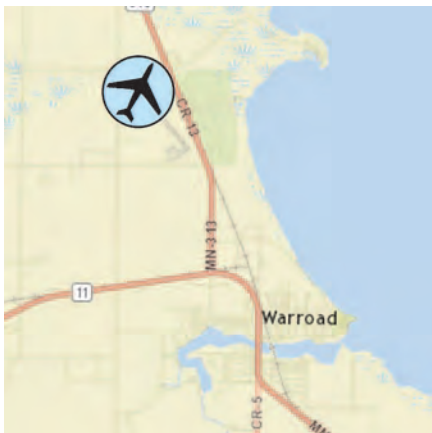
**Campgrounds:** Municipal Campground - 218-386-1004 - 3 miles - on  
Lake of the Woods - warroadcampground@mncable.net

**Local Attractions:** Warroad Estates Golf Course - adjacent to the airport -  
Holes: 18  
Lake of the Woods  
Beltrami Island State Forest  
Public Library & Heritage Center  
Seven Clans Casino  
exceptional buildings, housing, public library & museum  
Marvin Windows plant tours - 218-386-1430 extension  
422.  
The Shed - Classic Car Collection - 218-386-2211

**Comments:** U.S. Customs - 218-386-2796 or 218-386-1676 or  
218-386-3202

Field Elev: 1075' TPA: 2075' (1000' AGL)

Warroad - RRT



SEC. CH: TWIN CITIES  
LAT: 48-56-29.300N  
LONG: 095-20-54.5W  
Approaches: ILS RNAV  
LANDING RIGHTS AIRPORT  
Calm Wind Rwy 31  
COMM: 123.05 (L)  
WX: VHF 119.925  
CTR: 134.75 MSP  
GCO: 121.725 RCO: 122.55



Notes:  
Pilot Controlled Lighting -  
See A/FD for Details

Runway 4/22 Closed Winter  
Months

Warroad International Memorial Airport

## Waseca - ACQ

35493 - 110th Street, Waseca, MN 56093-4520

---



**Airport Manager:** Brent Langer - 507-835-5920 -  
langeravation@outlook.com

**Contact Person:** Brent Langer - 507-456-3426 -  
langeravation@outlook.com

**AWOS/ASOS:** 507-835-3657 - VHF 118.425

**MnWAS Loc/Hrs:** Arrival/Departure Building - 24 hours

**Attended:** All/Mon-Fri/0800-1800

**Available Fuel:** 100LL, Mogas - after hours call 507-456-3426

**FBO(s):** Langer Aviation, Inc. - 507-456-3426 -  
langeraviation@outlook.com

**Businesses:** Southern Minnesota Skydiving, LLC - 507-363-9686 -  
www.southernminnesotaskydiving.com

**Ground Transport:** Flying Time Taxi - 507-521-6000  
Southern MN Area Rural Transit - 855-762-7821

**Food Service:** None

**Dining:** All 2-3 miles: Pheasant Café - 507-835-1259; El Molino Mexican Restaurant - 507-835-4223; The Boat House Grill - 507-835-2419; El Tequita Mexican Grill - 507-835-4060; Pizza Ranch - 507-835-9080; Mis Tres Flores - 507-835-4152; Oscar's - 507-833-4040; Tasty House - 507-835-2699

**Lodging:** American Motel - 507-835-4300 - 2½ miles  
GrandStay Hotel & Suites - 507-835-0022 - 3 miles

**Airport Events:** Fly-In - second Sunday in August

**Underwing Camp:** Yes

**Campgrounds:** Kiesler's Clear Lake Campground

**Local Attractions:** Waseca Golf & Country Club  
Clear Lake  
Loon Lake  
Kiesler's Campground  
Farmamerica-Minnesota Agricultural Interpretive Center  
Antiques & specialty shops  
Medford Outlet Center  
Cabela's - Owatonna

**Comments:** Aerobatic activity in vicinity of airport  
Parachuting activity  
Auto fuel also available

Field Elev: 1127' TPA: 2127' (1000' AGL)

Waseca - ACQ



SEC. CH: OMAHA  
LAT: 44-04-24.470N  
LONG: 093-33-10.597W  
Approaches: RNAV  
COMM: 122.8 (L)  
WX: VHF 118.425  
CTR: 135.0 MSP  
CLNC DEL: 651-463-5588



Waseca Muni - Maynard Richard Stensrud Fld

## Waskish - VWU

www.upperredlakeassn.com

26170 Old Crow Road NE, Waskish, MN 56685-9999

---



**Airport Manager:** Ray Berger - 218-766-1523 -  
rberger@paulbunyan.net

**Contact Person:** Ray Berger - 218-766-1523 -  
rberger@paulbunyan.net

**AWOS/ASOS:** 218-647-8415 - VHF 124.175

**MnWAS Loc/Hrs:** None

**Attended:** Unattended

**Available Fuel:** None

**FBO(s):** None

**Businesses:** None

**Ground Transport:** West Wind - 218-647-8998

**Food Service:** West Wind

**Dining:** West Wind - 218-647-8998 - ¼ mile

**Lodging:** Becon Harbor Resort (motel & camping) -  
218-647-8291 - 3 miles

Cookie's Lodging/Guiding - 218-647-8391 - ½ mile  
West Wind - 218-647-8998

**Airport Events:** None

**Underwing Camp:** Yes

**Campgrounds:** Hillman's Campground - 218-647-8893 - ¾ mile

**Local Attractions:** Fishing/hunting (Upper Red Lake)

Big Bog State Park

My Store - 218-647-8725

Sandy's Gift Shop - 2-18-647-8413

Fly-in winter fishing - 218-214-1406

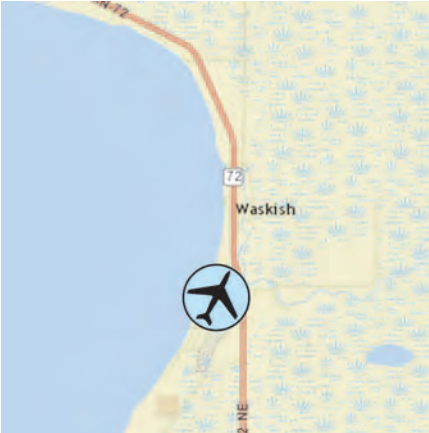
Hillmans Winter Fishing - 763-486-6031

**Comments:** Area has many acres of wild rice fields that provide nesting areas for an abundance of water fowl. Area has many miles of wilderness roads that provide access to Big Bog State Park and other wilderness sites. Bear Paw Guides - [www.bearpawguides.com](http://www.bearpawguides.com) Electrical outlets available near aircraft tie-downs. Airport plowed winter months.



Field Elev: 1181' TPA: 2181' (1000' AGL)

Waskish - VWU



SEC. CH: TWIN CITIES  
LAT: 48-08-51.236N  
LONG: 094-31-02.910W  
Approaches: Visual Only  
COMM: 122.9 (L)  
WX: VHF 124.175  
CLNC DEL: 651-463-5588



Notes:  
Pilot Controlled Lighting-  
See A/FD for Details

Waskish Municipal Airport

## Wells - 68Y

www.cityofwells.net

54720 Highway 109, Wells, MN 56097-9999

---



**Airport Manager:** City Administrator - 507-553-6371  
- cityhall@cityofwells.net

**Contact Person:** Mike Pyzick - 507-525-2418 -  
cityshop@cityofwells.net

**AWOS/ASOS:** None

**MnWAS Loc/Hrs:** Arrival/Departure Building - 24 hours

**Attended:** May-Oct/Mon-Fri/0730-2000, Nov-Apr/Mon-Fri/0800-1700

**Available Fuel:** 100LL - fuel truck, after hours call 507-553-3100

**FBO(s):** Wells Aviation, Inc. - 507-553-3100 -  
wellsav@bevcomm.net

**Businesses:** Thisius Flying Service LLP - 507-553-6242

**Ground Transport:** Prairie Lakes Transit - 507-235-5558  
Wells Police Department - 507-553-5824

**Food Service:** None

**Dining:** Jakes's Pizza - 507-553-5050  
Dairy Queen Restaurant - 507-553-3813

**Lodging:** The Inn at Wells - 507-553-5211 - 2½ miles

**Airport Events:** Fly-In Breakfast - June

**Underwing Camp:** Yes

**Campgrounds:** County Park, Phil's Park - 8 miles

**Local Attractions:** Golf course located by Thompson Park - Holes: 9  
Swimming pool  
Theater (open Friday-Monday)  
2 parks & playgrounds

**Comments:** Camping available to pilots & passengers only

Field Elev: 1119' TPA: 2119' (1000' AGL)

Wells - 68Y



SEC. CH: OMAHA  
LAT: 43-43-59.836N  
LONG: 093-47-00.816W  
Approaches: Visual Only  
COMM: 122.9  
CLNC DEL: 651-463-5588



Wells Municipal Airport

## Wheaton - ETH

www.cityofwheaton.com

6425 State Highway 27, Wheaton, MN 56296-5088



---

**Airport Manager:** Amy Olson - 320-563-4110 -  
cityadministrator@cityofwheaton.com

**Contact Person:** Amy Olson - 320-563-4110 -  
cityhall@cityofwheaton.com

**AWOS/ASOS:** 320-563-4975 - VHF 118.775

**MnWAS Loc/Hrs:** None

**Attended:** Unattended

**Available Fuel:** None

**FBO(s):** None

**Businesses:** Carlson Ag Aviation - 320-284-2415

**Ground Transport:** Local police - 320-422-7700  
Rainbow Rider - www.rainbowriderbus.com

**Food Service:** None

**Dining:** Country Corner Cafe - 320-563-4646 - 3 miles  
Gathering Grounds - 320-563-8468  
Wheaton Community Diner - 320-563-4718

**Lodging:** Wheaton Inn - 320-563-8236 - 3 miles

**Airport Events:** None

**Underwing Camp:** Yes

**Campgrounds:** Traverse County Fairgrounds - Wheaton  
Traverse County Park - Lake Traverse

**Local Attractions:** Wheaton Country Club & Golf Course - adjacent to  
airport  
Traverse County Historical Society Museum  
Lake Traverse - 3 miles West  
World's Largest Mallard  
Wheaton Community Library

**Comments:** City of Wheaton web site - www.cityofwheaton.com  
Additional contact phone number - 320-563-4195



Field Elev: 1023' TPA: 1999' (976' AGL)

Wheaton - ETH



SEC. CH: TWIN CITIES  
LAT: 45-46-49.658N  
LONG: 096-32-37.673W  
Approaches: RNAV  
COMM: 122.8 (L)  
WX: VHF 118.775  
CTR: 126.1 MSP  
RCO: (MOX) 122.25  
CLNC DEL: 651-463-5588

Notes:  
Pilot Controlled Lighting -  
See A/FD for Details

Runway 6/24 Not Plowed  
Winter Months



Wheaton Municipal Airport



## Willmar - BDH

www.willmarmn.gov

6600 Highway 40 West, Willmar, MN 56201-5293

---



**Airport Manager:** Eric Rudningen - 320-894-1872 -  
erudningen@tds.net

**Contact Person:** Eric Rudningen - 320-894-1872 -  
erudningen@tds.net

**AWOS/ASOS:** 320-235-8287 - VHF 118.75

**MnWAS Loc/Hrs:** Arrival/Departure Building - 24 hours

**Attended:** All/Sun-Sat/0800-1700

**Available Fuel:** 100LL, Jet A - available 24 hours with credit card, after  
hours call 320-979-2260

**FBO(s):** Oasis Aero, Inc. - 320-214-9669 - 122.8 -  
oasisaero@gmail.com - www.oasisaero.com

**Businesses:** Allen Air 2 LLC - 763-257-3366  
Allen Air LLC - 320-292-0778  
Eric's Aviation Services, Inc. - 320-894-1872  
Weep No More, LLC - 320-295-1671 -  
www.weepnomorellc.com

**Ground Transport:** Courtesy car  
Enterprise - 320-214-0744  
Central MN Taxi - 320-444-3044  
Central Community Transit - 320-214-7433 -  
www.cctbus.org

**Food Service:** Snacks for purchase

**Dining:** Perkins - 2 miles; Green Mill - 5 miles; Applebee's -  
3 miles; McDonald's - 3 miles; Burger King - 3 miles;  
Dairy Queen - 3 miles; Grizzly's Bar & Grill - 2 miles

**Lodging:** 5 miles: Holiday Inn, Days Inn, Best Western

**Airport Events:** Fly-in lunch - second Saturday of September

**Underwing Camp:** No

**Campgrounds:** 5 campgrounds nearby; Sibley State Park

**Local Attractions:** Eagle Creek Golf Course - 320-235-1166; Valley Golf  
Course - 320-235-6790; Robbins Island Park; Kandiyohi  
County Historical Museum; Willmar Fest - June

**Comments:** Crosswind Runway 3/21 not plowed winter months  
After hours service contact 320-979-2260

Field Elev: 1126' TPA: 2100' (974' AGL)

Willmar - BDH



SEC. CH: TWIN CITIES  
LAT: 45-07-01.300N  
LONG: 095-07-45.6W  
Approaches: ILS VOR RNAV  
COMM: 122.8 (L)  
WX: VHF 118.75  
CTR: 125.5 MSP  
RCO 122.15  
CLNC DEL: 651-463-5588



Willmar Municipal Airport - John L. Rice Field

## Windom - MWM

www.windom-mn.com

48572 County Road 28, Windom, MN 56101-3118



**Airport Manager:** Brian Underwood - 507-830-0273 -  
horsepoor\_ridefast@hotmail.com

**Contact Person:** Brian Underwood - 507-830-0273 -  
horsepoor\_ridefast@hotmail.com

**AWOS/ASOS:** 507-831-1833 - VHF 119.325

**MnWAS Loc/Hrs:** Arrival/Departure Building - 24 hours

**Attended:** Unattended

**Available Fuel:** 100LL, Jet A - available 24 hours with credit card

**FBO(s):** None

**Businesses:** None

**Ground Transport:** Courtesy car - contact airport manager  
Cottonwood County Transit -  
[www.co.cottonwood.mn.us/transit.html](http://www.co.cottonwood.mn.us/transit.html)  
United Community Transit - [unitedcapmn.org](http://unitedcapmn.org)

**Food Service:** Vending available

**Dining:** Jack Slades - 507-831-2280 - 2½ miles  
Godfather's Pizza - 507-831-4836 - 3 miles  
Hardees - 507-831-3429 - 3 miles  
China Restaurant - 507-831-5998 - 2½ miles  
McDonald's - 507-831-5303 - 3 miles  
Bergen Bar & Grill - 507-831-2200 - 12 miles  
River City Eatery - 507-832-8383 - 3 miles  
Subway - 507-831-4221 - 3 miles  
Plaza Jalisco Mexican Restaurant - 507-832-8060 - 3  
miles  
Duffy's Bar & Grill - 507-832-8070

**Lodging:** Windom Family Inn - 507-831-3111 - 2½ miles  
Red Carpet Inn - 507-831-1120 - 3 miles  
Guardian Inn - 507-831-1809 - 2½ miles  
Americinn by Windham - 507-832-8300

**Airport Events:** Fly-In Breakfast weekend prior to Labor Day weekend

**Underwing Camp:** Yes

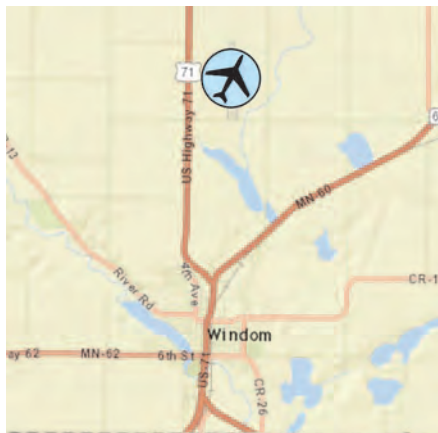
**Campgrounds:** Kilen Woods State Park - 507-662-6258 - 11 miles  
City Park - 4 miles  
County Park - Talcot Lake - 17 miles

**Local Attractions:** Windom Golf Course - golf carts for rent - Holes: 9  
Cottonwood Lake - 4 miles - swimming, fishing  
Riverfest - second weekend in June  
Flea Market - first weekend in November  
Jeffers Petroglyphs - 507-628-5591 - 16 miles -  
[www.jefferspetroglyphs.com](http://www.jefferspetroglyphs.com)

**Comments:** None

Field Elev: 1411' TPA: 2411' (1000' AGL)

Windom - MWM



SEC. CH: OMAHA  
LAT: 43-54-48.300N  
LONG: 095-06-33.800W  
Approaches: RNAV  
COMM: 122.9 (L)  
WX: VHF 119.325  
CTR: 127.1 MSP  
CLNC DEL: 651-463-5588



Note:  
Pilot Controlled Lighting -  
See A/FD for Details

3599' x 75'

Windom Municipal Airport

## Winona - ONA

www.cityofwinona.com/287/Airport

106 Galewski Drive, Winona, MN 55987-1455

---



**Airport Manager:** Brian DeFrang - 507-457-8237 -  
BDeFrang@ci.winona.mn.us

**Contact Person:** George Bolon - 507-452-2220 -  
gbolon@hbc.com

**AWOS/ASOS:** 507-453-2991 - VHF 118.075

**MnWAS Loc/Hrs:** See FBOs

**Attended:** All/Mon-Fri/0800-1630

**Available Fuel:** 100LL, Jet A - after hrs call 507-429-6321 or 507-313-8720

**FBO(s):** Win Air Aviation Services - 507-452-2220 - 122.8 -  
gbolon@hbc.com

**Businesses:** Winona State University - 800-342-5978 -  
www.winona.edu

**Ground Transport:** Taxi - 507-452-3331  
Hertz Rent-a-Car - 507-454-2888  
Enterprise - 507-454-4462  
Winona Transit - www.cityofwinona.com

**Food Service:** None

**Dining:** Zesto - 5 blocks  
Ground Round - 507-452-3390 - 3 miles  
River City Grill - 8 miles  
Perkins - 507-452-1618 - 8 miles  
Winona Family Restaurant - 507-454-5104 - 4 miles  
Signatures - 507-454-3767 - 10 miles - transp. possible  
Bub's Brewing Co. - 507-457-3121 - 5 miles

**Lodging:** Riverport Inn (Best Western) - 507-452-0606 - 8 miles  
The Plaza Hotel & Suites - 507-453-0303 - 7 miles  
Days Inn - 507-454-6930 - 4 miles  
Holiday Inn Express & Suites - 507-453-0303 - 8 miles

**Airport Events:** Fly-In - Sunday after July Fourth weekend

**Underwing Camp:** No

**Campgrounds:** Prairie Island Campground - 507-452-4501 - 4 miles

**Local Attractions:** Westfield Golf Course - 507-452-8700 - 3 miles; Cedar Valley Golf Course - 507-457-3129 - 15 miles; Winona Golf Course - 507-452-3535 - 10 miles  
Winona County History Center - 507-454-2723  
Minnesota Marine Art Museum - 507-474-6626 - 4 miles  
Great River Shakespeare Festival - June & July  
Minnesota Beethoven Festival - first 2 weeks of July

**Comments:** The natural beauty of the Winona area is unmatched. Biking, skiing, fishing, hunting, boating, hiking and swimming are readily available; or enjoy the world class stained glass windows and landmark architecture.



Field Elev: 656' TPA: 1656' (1000' AGL)

Winona - ONA



SEC. CH: Green Bay  
LAT: 44-04-39.166N  
LONG: 091-42-32.506W  
Approaches: ILS RNAV  
Calm Wind Rwy 30  
Right Traffic Rwy 30  
COMM: 122.8 (L)  
WX: VHF 118.075  
CTR: 128.6 MSP  
RCO FSS: 122.15  
CLNC DEL: 651-463-5588



Winona Municipal Airport - Max Conrad Field

## Winsted - 1ØD

3234 - 230th Street, Winsted, MN 55395-6301

---



**Airport Manager:** Winsted Public Works -  
320-485-2201 -  
publicworks@winsted.mn.us

**Contact Person:** Winsted Public Works -  
320-485-2366 -  
publicworks@winsted.mn.us

**AWOS/ASOS:** None

**MnWAS Loc/Hrs:** Arrival/Departure Building - 24 hours

**Attended:** Unattended

**Available Fuel:** 100LL - available 24 hours with credit card

**FBO(s):** None

**Businesses:** None

**Ground Transport:** Rides can be arranged - 320-485-3891  
Trailblazer Transit - [www.trailblazertransit.com](http://www.trailblazertransit.com)

**Food Service:** Convenience Stores - 1 mile

**Dining:** The Pantry - 320-485-9172 - 1 mile  
Blue Note Bar & Ballroom - 320-485-9698 - 1 mile  
Subway - 320-485-2000 - 1 mile  
V's Grill - 320-485-3333 - 1 mile  
Crazi Coffee - 320-485-4212 - 1 mile  
The Corner Bar & Grill - 320-485-4288 - 1 mile

**Lodging:** Winsted Motel - 320-485-4441 - 1 mile

**Airport Events:** None

**Underwing Camp:** Yes

**Campgrounds:** None

**Local Attractions:** Shadow Brook Golf Course - 3 miles  
Winsted Lake  
7 municipal parks  
1 county park; Luce Line Trail  
Winstock Country Music Festival -  
[www.winstockfestival.com](http://www.winstockfestival.com) - June - adjacent to airport

**Comments:** Additional information phone - 320-485-2366  
City web site - [www.winsted.mn.us](http://www.winsted.mn.us)

Field Elev: 1030' TPA: 2030' (1000' AGL)

Winsted - 1ØD



SEC. CH: TWIN CITIES  
LAT: 44-56-59.866N  
LONG: 094-04-00.903W  
Approaches: Visual Only  
COMM: 122.9  
CLNC DEL: 612-726-9086



Notes:  
Runway Lighted Dusk to Dawn

Caution:  
Parachute Jumping Summer Months

Winsted Municipal Airport

## Worthington - OTG

[www.ci.worthington.mn.us/Airport.htm](http://www.ci.worthington.mn.us/Airport.htm)

1698 Airport Road North, Worthington, MN 56187-3510



**Airport Manager:** Todd Wietzema - 507-372-8650 -  
twietzema@ci.worthington.mn.us

**Contact Person:** Cameron Johnson - 507-376-9293 or  
cell 507-360-3731 -  
cameron@integrityaviation.com

**AWOS/ASOS:** 507-376-9441 - VHF 121.075

**MnWAS Loc/Hrs:** Arrival/Departure Building - 24 hours

**Attended:** All/Mon-Fri/0800-1700

**Available Fuel:** 100LL, Jet A - available 24 hours with credit card

**FBO(s):** Integrity Aviation Inc - 507-376-9293 - 122.8 -  
cameron@integrityaviation.com -  
www.integrityaviation.com

**Businesses:** Arnt's Aerial Spraying, Inc. - 507-376-3305  
Cross Aerial Ag LLC - 507-360-3885

**Ground Transport:** Courtesy car  
Worthington Taxi Service - 507-372-4300  
Scholtes Auto World Rental - 507-376-3136  
PrairieLand Transit - 507-376-3322

**Food Service:** Catering & kitchenette facilities  
Complimentary condiments & beverages

**Dining:** Ground Round - 1 mile  
Perkins - 507-372- 7761 - 1 mile  
Hickory Lodge - 507-372-2001 - 1 mile  
Many fast food restaurants - 1 mile

**Lodging:** Travel Lodge - 507-372-2991 - 1 mile  
AmericInn Motel - 507-376-4500 - 1 mile  
Comfort Suites - 507-295-9185 - 1 mile  
Holiday Inn Express - 507-372-2333 - 1 mile

**Airport Events:** None

**Underwing Camp:** Yes

**Campgrounds:** Olson Campgrounds - 507-329-0760

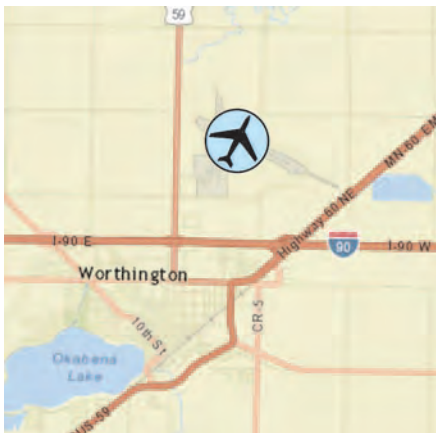
**Local Attractions:** Worthington Country Club - 507-376-5142 - Holes: 18  
Pioneer Village  
Olson Campground  
20 municipal parks  
Lake Okabena

**Comments:** Flocks of birds frequently on airport; additional  
information phone -  
507-360-3731; for all services contact Integrity Aviation,  
Inc.; conference/meeting room; pilot's lounge; flight  
planning facility; overnight hangar service; tiedowns; Jet  
A refueling truck located at airport.



Field Elev: 1574' TPA: 2574' (1000' AGL)

Worthington - OTG



SEC. CH: OMAHA  
LAT: 43-39-18.200N  
LONG: 095-34-45.100W  
Approaches: ILS VOR RNAV  
COMM: 122.8 (L)  
WX: VHF 121.075  
CTR: 132.05 MSP



Worthington Municipal Airport



# Public Seaplane Bases

The seaplane base diagrams include lake depth data and terrain data, obtained from the DNR. None of the seaplane bases have marked sea lanes, so it is recognized that seaplane pilots may choose to land in any direction. However, MnDOT felt that including the depth and terrain data would allow pilots to make safer decisions about the length of water available to them, and the obstructions along the shoreline and beyond.

Unfortunately there are gaps in the data. If you don't see water depth lines, the water is either very shallow or no data was available. If you don't see terrain shading, it may be because that data was not available. Moving forward MnDOT will look to provide better data as it becomes available.

The Minnesota Rules require that seaplanes clear all structures on the land by at least 100 feet. Clearance of all boats or persons on the surface of the water, whenever the body of water will permit, is required by not less than 300 feet, both laterally and vertically, or as close to 300 feet as the area of water will permit.

MnDOT wants to thank seaplane operators for the safe and professional flying they have exhibited in the past, and remind them to include these safety buffers in their future operations.

# Seaplane Operations

## State of Minnesota Department of Transportation

*Compliance with Marine Traffic Rules:* All seaplanes must comply with marine traffic rules to the extent that such rules do not interfere with the safe operations of aircraft. (Minnesota Rules 8800.2600).

*Approaches and Takeoffs:* All approaches and takeoffs from the water area shall be made in such a manner as to clear all structures on the land by at least 100 feet, and wherever the area of the body of water will permit, such landings and takeoffs shall be made at a distance of not less than 300 feet, both laterally and vertically, from any boat or person on the surface of the water, or as near to 300 feet as the area of the water will permit. (Minnesota Rules 8800.2700)

*Seven-County Metro Area Operations:* This part covers only seaplane operations on all public waters within the following counties: Anoka, Carver, Dakota, Hennepin, Ramsey, Scott and Washington. This part does not apply to aircraft equipped with either skis or wheels when public waters are frozen. See following tables for permissible public waters for seaplane operations within the seven-county metropolitan area and approximate coordinates. See Minnesota Rules 8800.2800 for full text and additional information on aircraft operations on lakes within the seven-county metropolitan area.

<b>Anoka County</b>		
Centerville Lake	45° 9.6' N	93° 4.2' W
Coon Lake	45° 17.8' N	93° 10.5' W
George Watch Lake	45° 10.6' N	93° 5.4' W
Ham Lake	45° 15.4' N	93° 13.4' W
Lake George	45° 21.6' N	93° 20.2' W
Linwood Lake	45° 21.1' N	93° 6.5' W
Martin Lake	45° 23.1' N	93° 5.0' W
Mississippi River		
Otter Lake	45° 7.4' N	93° 2.5' W
Peltier Lake	45° 10.7' N	93° 3.6' W
Pickereel Lake	45° 20.3' N	93° 26.9' W
Reshenau Lake	45° 9.1' N	93° 5.9' W
Rice Lake	45° 9.1' N	93° 7.1' W
Round Lake	45° 4.4' N	93° 10.7' W

<b>Carver County</b>		
Goose Lake	44° 53.5' N	93° 50.6' W
Hazeltine Lake	44° 50.2' N	93° 35.2' W
Lake Minnewashta	44° 52.8' N	93° 36.6' W
Lake Patterson	44° 50.0' N	93° 52.4' W
Lake Riley	44° 50.1' N	93° 31.3' W
Lake Waconia	44° 52.2' N	93° 46.9' W
Lunsten Lake	44° 52.5' N	93° 43.6' W
Mud Lake	44° 56.5' N	93° 47.2' W
Oak Lake	44° 57.3' N	93° 47.7' W
Parley Lake	44° 52.8' N	93° 43.7' W
Pierson Lake	44° 49.7' N	93° 41.6' W
Tiger Lake	44° 46.6' N	93° 57.3' W

<b>Dakota County</b>		
Alimagnet Lake	44° 45.0' N	93° 15.0' W
Byllesby Reservoir	44° 30.9' N	93° 58.9' W
Crystal Lake	44° 43.3' N	93° 15.9' W
Lake Marion	44° 39.6' N	93° 16.5' W
Mississippi River		
Orchard Lake	44° 42.1' N	93° 18.6' W
*St. Croix River		

<b>Hennepin County</b>		
Bryant Lake	44° 52.7' N	93° 25.8' W
Diamond Lake	45° 12.1' N	93° 30.5' W
Eagle Lake	45° 4.4' N	93° 24.9' W
Fish Lake	45° 5.3' N	93° 27.9' W
French Lake	45° 10.7' N	93° 30.5' W
Lake Independence	45° 1.7' N	93° 28.9' W
**Lake Minnetonka	44° 56.7' N	93° 32.7' W

**Seaplane operations are NOT PERMITTED on the following portions of Lake Minnetonka**

<i>Black Lake</i>	44° 55.9' N	93° 38.1' W
<i>Emerald Lake</i>	44° 55.8' N	93° 40.3' W
<i>French Lake</i>	44° 57.5' N	93° 35.0' W
<i>Forest Lake</i>	44° 57.4' N	93° 38.0' W
<i>Gray's Bay</i>	44° 57.2' N	93° 29.6' W
<i>Libb's Lake</i>	44° 56.8' N	93° 29.2' W
<i>Peavy Lake</i>	44° 57.9' N	93° 32.2' W
<i>Seton Lake</i>	44° 56.0' N	93° 38.8' W
<i>Tanager Lake</i>	44° 57.7' N	93° 33.8' W

**Hennepin County Continued**

Lake Sarah	45° 4.1' N	93° 41.3' W
Medicine Lake	45° 0.3' N	93° 24.8' W
Mississippi River		
Ox Yoke Lake	44° 58.3' N	93° 44.7' W
Schmidt Lake	45° 2.4' N	93° 26.0' W
Whaletail Lake	44° 56.3' N	93° 43.6' W

<b>Ramsey County</b>		
Bald Eagle Lake	45° 6.3' N	93° 1.1' W
**Lake Owasso	45° 2.2' N	93° 7.2' W
Long Lake	45° 4.2' N	93° 12.0' W
Mississippi River		
Turtle Lake	45° 5.9' N	93° 8.3' W
**White Bear Lake	45° 4.2' N	93° 58.3' W

<b>Scott County</b>		
Cedar Lake	44° 35.4' N	93° 31.4' W
Geis Lake	44° 41.2' N	93° 32.8' W
Pleasant Lake	44° 36.3' N	93° 33.8' W
Prior Lake East	44° 44.1' N	93° 24.6' W
Prior Lake West	44° 42.8' N	93° 26.8' W
Spring Lake	44° 42.1' N	93° 28.6' W

<b>Washington County</b>		
Big Carnelian Lake	45° 8.0' N	92° 48.6' W
Big Marine Lake	45° 13.3' N	92° 52.0' W
Clear Lake	45° 15.5' N	93° 0.3' W
Forest Lake	45° 16.9' N	92° 58.1' W
Lake Elmo	44° 58.9' N	92° 53.1' W
Mississippi River		
Oneka Lake	45° 10.8' N	92° 58.2' W
*St. Croix River		

\*Pilots are requested to maintain 2000 feet above the terrain while flying over portions of the St. Croix River designated and depicted on the Federal charts as "National Scenic Riverway" administered by the National Park Service.

\*\*All seaplane operations are prohibited from 11 AM (CDST) to 6 PM (CDST) on Saturdays, Sundays, and national legal holidays between June 1 and September 15 on the following public waters:

1. Lake Minnetonka and all bays and lakes therein.
2. White Bear Lake and all bays and lakes therein.
3. Lake Owasso and all bays and lakes therein.

This restriction does not apply to the holder of a private or personal-use seaplane base license while operating to and from the licensed base subject to the following conditions:

1. Such operations are limited to a maximum of one takeoff and one landing during these restricted hours; and
2. Such operations are authorized only when lake traffic and use permit such operations to be conducted in a safe and reasonable manner.

## **State of Minnesota Department of Natural Resources**

*It is unlawful for any person to land any aircraft on lands or waters totally within the boundaries of any State Park except by permit or on a designated airport or landing strip or in making an emergency landing, conducting rescue operations or in conducting or assisting in the conduct of official business of the United States of America, the State of Minnesota, or the County in which the park is located. (Minnesota Rules 6100.2200)*

The list below includes lakes wholly contained within the boundaries of a State Park and may not be wholly inclusive. For possible additions or changes contact the Division of Parks and Recreation.

### **Bear Head Lake State Park**

Bear Head Lake  
Square Lake  
Blueberry Lake

### **Blue Mound State Park**

Upper Mound Lake  
Lower Mound Lake

### **Camden State Park**

Browner Lake

### **Fort Snelling State Park**

Snelling Lake  
Gun Club Lake

### **George H. Crosby Manitou State Park**

Benson Lake

### **Glacial Lake State Park**

Signaless Lake  
Mountain Lake

### **Glendalough State Park**

Annie Battle Lake  
Sunset Lake  
Molly Stark Lake

### **Hayes Lake State Park**

Hayes Lake

### **Itasca State Park**

Lake Itasca  
Elk Lake  
Various Others

### **Lake Bronson State Park**

Lake Bronson

### **Lake Carlos State Park**

Hidden Lake

### **Lake Louise State Park**

Lake Louise

### **Lake Maria State Park**

Maria Lake  
Slough Lake  
Bjorkland Lake  
Putnam Lake

### **Maplewood State Park**

Beers Lake  
Twenty-One Lake  
Various Others

### **Mille Lacs Kathio State Park**

Ogechie Lake  
Shakopee Lake

### **Rice Lake State Park**

Rice Lake

### **Savanna Portage State Park**

Savanna Lake  
Wolf Lake  
Lake Shumway  
Loon Lake

### **Scenic State Park**

Coon Lake  
Tell Lake  
Sandwick Lake

### **Sibley State Park**

Swan Lake

### **Split Rock Creek State Park**

Split Rock Lake

### **William O'Brien State Park**

Lake Alice

To obtain maps of the above State Parks or to find additional information and contact information:

Division of Parks and Recreation  
Department of Natural Resources  
500 LaFayette Road  
St. Paul, MN 55155-6367

651-296-6157 / 888-646-6367

[www.dnr.state.mn.us/state\\_parks](http://www.dnr.state.mn.us/state_parks)



## **Migratory Waterfowl Sanctuary Order Number 30**

It has been determined in the best interests of proper game management to have waters set aside for migratory waterfowl feeding and resting areas. Therefore, the Department of Natural Resources prescribes related regulations which can be found in Minnesota Rules 6240.2000 and the Minnesota Waterfowl Hunting Regulations Guide.

### **Motors Prohibited on Migratory Waterfowl Feeding and Resting Areas**

Annually a list of waters is designated by Commissioner's Order and by posting as migratory waterfowl feeding and resting areas during the open waterfowl season. No persons other than agents of the Commissioner in the performance of their duties may use any kind of motor propelled watercraft or aircraft on the listed water during the open migratory waterfowl season. For current information concerning the restricted water areas and Migratory Waterfowl Sanctuary Order Number 30, call the Department of Natural Resources at 651-296-6517 or 888-646-6367 or visit [www.dnr.state.mn.us/wildlife/shallowlakes/index.html](http://www.dnr.state.mn.us/wildlife/shallowlakes/index.html)

### **Seaplane Operations and Federal Land**

*Regulations regarding flights over chartered National Park Service Areas, U.S. Fish and Wildlife Service Areas, and U.S. Forest Service Areas.*

The landing of aircraft is prohibited on lands or waters administered by the National Park Service, the U.S. Fish and Wildlife Service, or the U.S. Forest Service without authorization from the respective agency. Exceptions include:

1. When forced to land due to an emergency beyond the control of the operator.
2. At officially designated landing sites.
3. On approved official business of the United States Government.

All aircraft are requested to maintain a minimum altitude of 2000 feet above the terrain of the following: National Parks, Monuments, Seashores, Lakeshores, Recreation Areas and Scenic Riverways administered by the National Park Service, National Wildlife Refuges, Big Game Refuges, Game Ranges, and Wildlife Ranges administered by the U.S. Fish and Wildlife Service, and Wilderness and Primitive Areas administered by the U.S. Forest Service.

..... Depicts boundaries of National Park Service Areas, U.S. Fish and Wildlife Service Areas, and U.S. Forest Service Wilderness Primitive Areas on NOAA Sectional Aeronautical Charts.

Some departments may have additional restrictions including:

#### **1. Department of the Interior – National Parks, Forests**

##### *a. National Wildlife Refuge*

Restrictions as printed on current NOAA Sectional Charts

<b>Refuge</b>	<b>Location</b>
Agassiz	Thief River Falls
Big Stone	Ortonville
Tamarac	Detroit Lakes
Rice Lake	Aitkin
Mille Lacs	Isle
Sherburne	Saint Cloud

b. Voyageurs National Park

Due to the presence of the spiny water flea an emergency closure was implemented effective May 10, 2007. Aircraft may be operated on the entire water surface and frozen lake surface of the following lakes, except as otherwise restricted in 36 CFR 7.33c or by special closure;

Rainy	Locator	Shoepack
Kabetogama	War Club	Little Trout
Namakan	Quill	Mukooda
Sand Point	Loiten	

Approaches and landings shall not be made within 500 feet of any developed facility, boat dock, float, pier, ramp or beach.

Aircraft may taxi to and from a dock or ramp designated for their use for the purpose of mooring and must be operated with due care and regard for persons and property and in accordance with any posted signs or waterway markers.

Areas within the designated lakes may be closed to aircraft use by the Superintendent taking into consideration public safety, wildlife management, weather and park management objectives.

Pilots should contact the park to ensure no additional special closures. See 36 CFR 7.33c for full text and additional information.

For additional information contact:

Superintendent

Voyageurs National Park

218-283-6600

360 Highway 11 East

International Falls, MN

[www.nps.gov/voya](http://www.nps.gov/voya)

56649-8904

c. St. Croix National Scenic Riverway

Restrictions as printed on current NOAA Sectional Chart

For additional information contact:

Superintendent

National Park Service

PO Box 708

St. Croix Falls, WI 54024

715-483-3284

**2. Department of Agriculture – National Forests**

a. Chippewa National Forest

No known restrictions as of October 2018.

For additional information contact:

U.S.D.A. Forest Service

402 – 11<sup>th</sup> Street SE

Grand Rapids, MN 55744

218-327-4175

b. Superior National Forest

Restrictions within the Boundary Waters Canoe Area Wilderness (BWCAW)

Prohibited areas: P-204, P-205, and P-206 – surface to 4,000 feet MSL as depicted on the current Green Bay and Twin Cities NOAA Sectional Aeronautical Charts.

For additional information contact:

U.S.D.A Forest Service  
402 – 11<sup>th</sup> Street SE  
Grand Rapids, MN 55744  
218-327-4175

**3. Army Corps of Engineers / Minnesota DNR**

Orwell Dam and Reservoir (Fergus Falls, MN) restricted with specific provisions.  
Contact Minnesota Department of Natural Resources – Wildlife for more information.

DNR Wildlife  
1509 First Avenue North  
Fergus Falls, MN 56537  
218-739-7576 ext. 228

## **Invasive Species Alert for Seaplane Pilots**

Seaplane pilots are asked to be aware of the presence of invasive and exotic species in many bodies of water within and adjacent to the State of Minnesota. These include: Eurasian water milfoil, zebra mussels, and the spiny water flea to name a few. The Department of Natural Resources appreciates any efforts seaplane pilots can provide in preventing the spread of these damaging species. Pilots can help prevent the spread of these species via seaplanes by scrubbing the hull of the plane or floats while still in the water of the infected lake. This is especially important if the aircraft has been moored on an infested lake for more than a few hours. The removal of water from the float or bilge compartments prior to departure is encouraged to further limit the possibility of transporting these species which could infect other bodies of water. If possible, just prior to takeoff raise and lower your water rudders a number of times to help clear any aquatic hitchhikers. After takeoff at a safe altitude, if conditions permit, raise and lower your water rudders a number of times while still over the waters that you departed to clear aquatic plants from the water rudders and cables.

For the most current and complete list of lakes that harbor invasive species and how to do your part to prevent transporting them by seaplane, please visit the Minnesota Department of Natural Resources website at [www.dnr.state.mn.us/invasives/ais/index.html](http://www.dnr.state.mn.us/invasives/ais/index.html) for guidance. Remember, it is against Minnesota law to transport aquatic species from one body of water to another.

## Help Prevent the Spread of Aquatic Invasive Species by Seaplanes

Many invasive species, such as zebra mussels and Eurasian watermilfoil, can be unintentionally transported from one water to another on the floats of seaplanes. Many state and federal agencies recommend that you include these procedures into the operation of your seaplane. However, plane safety should remain the first priority when considering and following these recommendations.

### RECOMMENDED ACTIONS

#### Before entering the aircraft:

- ✓ **Pump** floats (note: this will also help avoid spreading fish diseases).
- ✓ **Inspect** for and **remove** aquatic plants and animals (e.g., zebra mussels and water fleas) from the floats, wires or cables, and water rudders.

Aircraft moored for extended periods in zebra mussel infested waters may have zebra mussels attached to the floats and should be checked specifically on the transom, chine, bottom, wheel wells, and the step area of floats (see diagram). If you see or feel zebra mussels on the floats (small zebra mussels feel gritty), one or more of the following should be used before leaving the waterbody when facilities are available:

- **wash** with hot water; or
  - **spray** with high-pressure water; and/or
  - **dry** all parts of the floats for at least 5 days
- (A few days of hot summer temperatures will kill adult zebra mussels. Longer drying times of several

days are required to kill adult mussels during cool, humid weather.

- ✓ In remote locations where zebra mussels are present, but where there are no provisions for drying or spraying — **hand-cleaning** the underside of floats with a scrub brush and physically removing adult mussels is the best option available option for preventing the spread of zebra mussels. A plastic scraper may be helpful to remove adult zebra mussels.

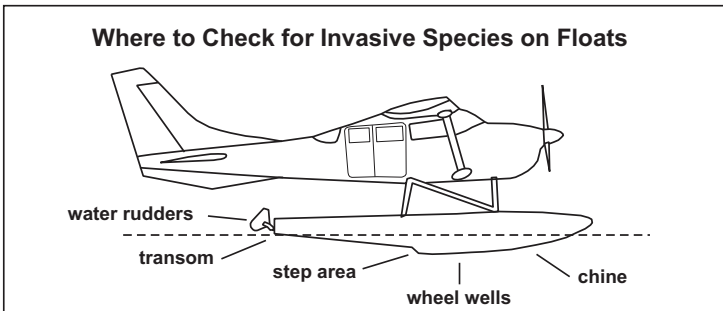
#### Pre take-off check:

- ✓ **Avoid** taxiing through heavy surface growths of aquatic plants before takeoff; and
- ✓ **Raise and lower** water rudders several times to clear off plants (this will also minimize cable stretch and improve the effectiveness of the rudders for steering).

#### After take-off:

- ✓ Raise and lower water rudders several times to free aquatic plant fragments while over the waters you are leaving or while over land; and
- ✓ If aquatic plants remain attached, return to the lake and remove the plants.

*For more information on aquatic invasive species contact the Minnesota Department of Natural Resource's Invasive Species Program at 651-259-5100, Minnesota Sea Grant's Invasive Species Information Center at 218-726-8712, or [www.protectyourwaters.net](http://www.protectyourwaters.net).*

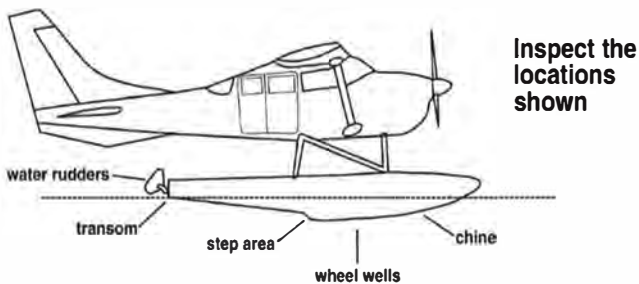


**Remember: It is illegal to introduce nonnative species into Minnesota waters.**

# PLEASE HELP STOP AQUATIC HITCHHIKERS!

## BEFORE leaving / takeoff:

- ✓ **Inspect** the floats for aquatic invasive species



- ✓ **Remove** aquatic plants and aquatic animals from floats and rigging
- ✓ **Pump** the floats

It is illegal to introduce nonnative species into Minnesota waters.

**Thank you! Minnesota Department of Natural Resources  
and MN Seaplane Pilots Association**





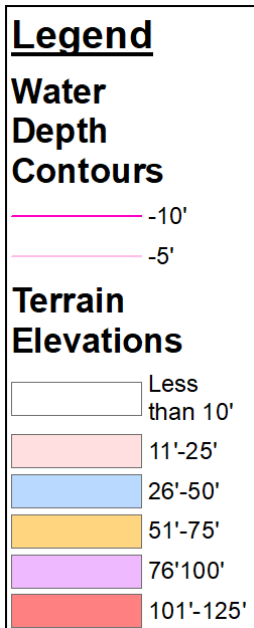
# Seaplane Base Index

Ident.	City	Airport Name
BDE	Baudette	Baudette International Airport & Seaplane Base
CDD	Crane Lake	Scott's Seaplane Base
M69	Deerwood	Birch Lake Seaplane Base
DYT	Duluth	Sky Harbor Airport & Seaplane Base
M16	East Gull Lake	Steamboat Bay Seaplane Base
Y63	Elbow Lake	Elbow Lake – Pride of the Prairie Seaplane Base
9Y5	Eveleth	Sky Harbor Seaplane Base
ØG5	Grand Marais	Grand Marais – Cook County Seaplane Base
M56	Grand Marais	Gunflint Seaplane Base
Ø9I	International Falls	International Falls Seaplane Base
Ø9Y	Inver Grove Heights	Wipline Seaplane Base
8Y4	Lino Lakes	Surfside Seaplane Base
12D	Tower	Tower Municipal Seaplane Base
M49	Waubun	Jolly Fisherman Seaplane Base

## Notice to Directory Users

The terrain and water depth data depicted on the seaplane base diagrams is for informational use only. Pilots can use this information as a supplement, but should follow all state and federal requirements, and use a pilot's operating handbook specific to their aircraft when calculating takeoff and landing performance.

Please use the following legend when referencing terrain elevations and water depths on the seaplane base diagrams. Note that elevations less than 25 feet have no color depicted, and water depths less than 5 feet do not show a contour.



## Baudette - BDE



1103 Airport Road NW, Baudette, MN 56623-8937

---

**Airport Manager:** Pete Dunn - 218-839-6488 -  
pdadventurenorth@gmail.com

**Contact Person:** Pete Dunn - 218-634-1923 -  
pdadventurenorth@gmail.com

**AWOS/ASOS:** 218-634-3080 - VHF 126.775

**MnWAS Loc/Hrs:** Arrival/Departure Building - see  
attendance schedule

**Attended:** Apr-Oct 0800-2000, Nov-Mar 0800-1700

**Available Fuel:** 100LL, Jet A - after hours call 218-839-6488

**FBO(s):** Adventure North Flying Service LLC - Baudette - 218-634-  
1923 - 122.8 - pdadventurenorth@gmail.com -  
www.adventurenorthflyingervice.com

Aitkin Aviation LLC - Baudette - 218-927-4104 -  
pdadventurenorth@gmail.com - www.aitkinaviation.com

**Businesses:** Northcentral Aircraft LLC - 651-633-2221

**Ground Transport:** Courtesy car  
Paul Bunyan Transit - 218-751-8765

**Food Service:** Vending machines

**Dining:** BAUDETTE ½ mile: McDonald's; Northlake Café; Alice's  
Restaurant; Subway; 218 Tavern; Kenny Lanes  
ADDITIONAL DINING: Resorts on the South Shore (12  
miles), Resorts in the Northwest Angle and Islands,  
Birchdale, Roosevelt, and Williams

**Lodging:** Walleye Inn - 218-634-1550 - ½ mile  
Baudette Motel - 218-634-2600 - ¾ mile  
AmericInn Motel - 218-634-3200

**Airport Events:** None

**Underwing Camp:** Yes

**Campgrounds:** Lake of the Woods Campgrounds - 218-634-1694  
Timbermill Park - 218-634-1850

**Local Attractions:** Oak Harbor Golf Course & Tennis Club - 218-634-9939  
Many local resorts within 12 miles of airport

**Comments:** Port of Entry - U.S. Customs available 24 hours with  
notification (218-634-2803 or 218-634-2661). Canadian  
Customs for seaplanes only - skis in the winter. Aircraft  
storage & tiedown areas, land & seaplanes. VOR/DME  
weather reporting on request 218-634-1923.

Field Elev: 1085' TPA: 2085' (1000' AGL)

Baudette - BDE



SEC. CH: TWIN CITIES  
LAT: 48-43-38.700N  
LONG: 094-36-37.1W  
Approaches: ILS RNAV  
AIRPORT OF ENTRY  
COMM: 122.8 (L)  
WX: VHF 126.775  
CTR: 134.75  
RCO FSS: 122.4

Aquatic Invasive Species Infested Waters



Notes:  
Pilot Controlled Lighting  
on Hard Surface Runway  
- See A/FD for Details

Baudette International

## Crane Lake - CDD

www.scottsresortoncranelake.com

7546 Gold Coast Road-8010, Crane Lake, MN 55725-8010

---



**Airport Manager:** Darrell Scott - 218-993-2341 -  
scottsresort@frontiernet.net

**Contact Person:** Darrell Scott - 218-993-2341 -  
scottsresort@frontiernet.net

**AWOS/ASOS:** 218-993-2467 - VHF 118.2

**MnWAS Loc/Hrs:** Lobby - see attendance schedule

**Attended:** May-Sep/All/0700-1900

**Available Fuel:** Mogas, 100LL - after hours or outside attendance  
schedule, call 218-993-2341

**FBO(s):** None

**Businesses:** None

**Ground Transport:** None

**Food Service:** Restaurant on airport

**Dining:** On airport

**Lodging:** On airport

**Airport Events:** None

**Underwing Camp:** No

**Campgrounds:** Scott's Resort & Seaplane Base - On airport

**Local Attractions:** Vermilion River Greens Golf Club - 12 miles  
Voyaguers National Park

**Comments:** U.S. Customs - 218-993-2321 - Summer - 7:00 AM -  
6:00 PM; Winter - 10:00 AM - 6:00 PM

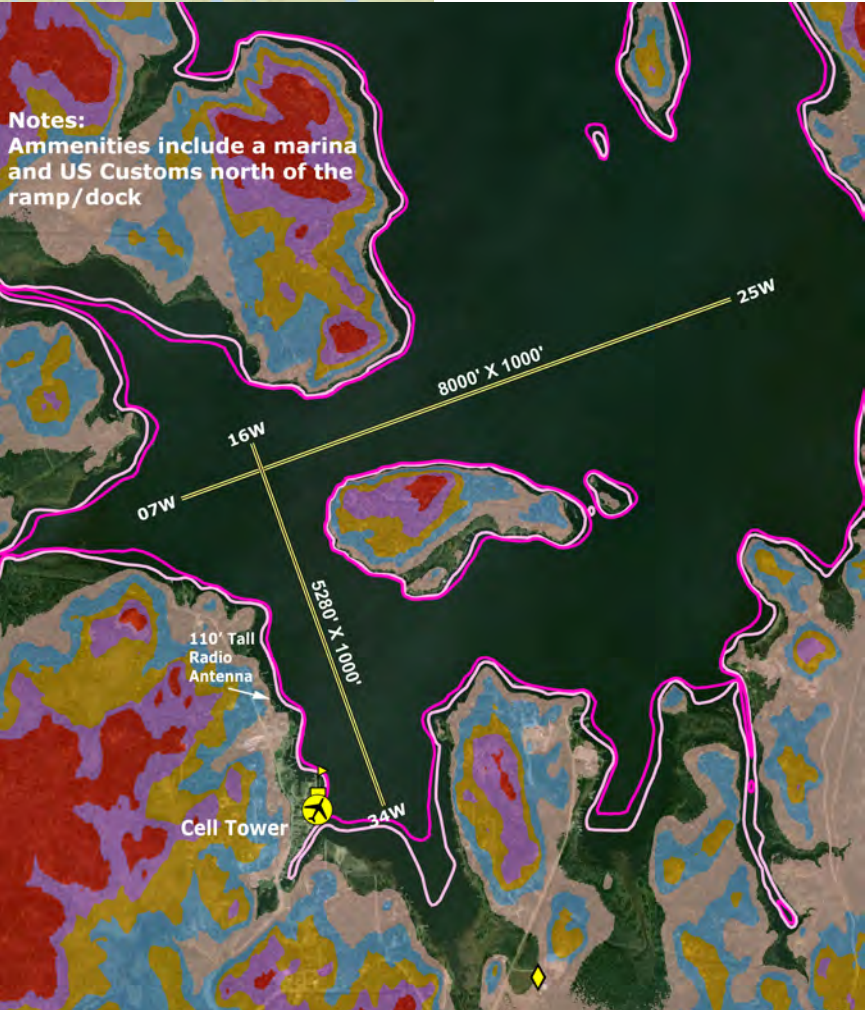
Field Elev: 1119' TPA: 2119' (1000' AGL)

Crane Lake - CDD



SEC. CH: GREEN BAY  
 LAT: 48-15-59.658N  
 LONG: 092-29-00.568W  
 Approaches: Visual Only  
 COMM: 122.800  
 WX: VHF 118.2

Aquatic Invasive Species Infested Waters



Notes:  
 Ammenities include a marina  
 and US Customs north of the  
 ramp/dock

Scott's Seaplane Base



## Deerwood - M69

27899 Waffensmith Rd, Deerwood, MN 56444-8604

---



**Airport Manager:** Dave Ramsay - 952-831-6622 -  
dramsay@bernatellos.com

**Contact Person:** Dave Ramsay - 952-831-6622 -  
dramsay@bernatellos.com

**AWOS/ASOS:** None

**MnWAS Loc/Hrs:** None

**Attended:** Unattended

**Available Fuel:** None

**FBO(s):** None

**Businesses:** None

**Ground Transport:** None

**Food Service:** None

**Dining:** Ruttger's Bay Lake Lodge - 218-678-2885 - 3 miles  
Lonesome Pine - 218-678-2874

**Lodging:** Ruttger's Bay Lake Lodge - 218-678-2885 - 3 miles

**Airport Events:** None

**Underwing Camp:** Yes

**Campgrounds:** On Bay Lake

**Local Attractions:** Cuyuna Country Club - 218-534-3489; Ruttger's -  
218-678-2885 - 3 miles  
Restoration of wood boats on site  
Bay Lake Classics - 218-678-3624

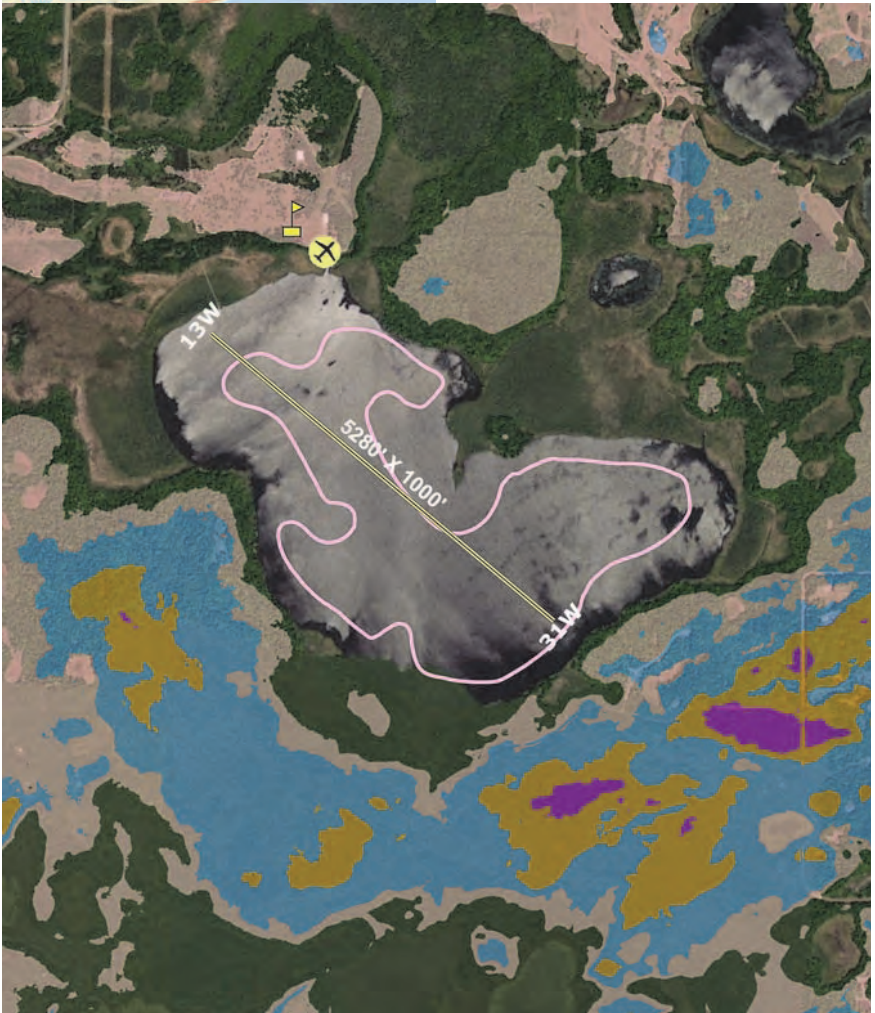
**Comments:** Airport manager & airport information phone number:  
952-831-6622 ext 301  
Winter storage of aircraft on floats

Field Elev: 1278' TPA: 2278' (1000' AGL)

Deerwood - M69



SEC. CH: TWIN CITIES  
LAT: 46-22-36.179  
LONG: 093-48-49.324W  
Approaches: Visual Only  
COMM: 122.900



Birch Lake Seaplane Base

## Duluth - DYT

www.skyharbor.duluthairport.com

5000 Minnesota Avenue, Duluth, MN 55802-3151

---



**Airport Manager:** Tristan Durfee - 218-733-0078 -  
tdurfee@duluthairport.com

**Contact Person:** Tristan Durfee - 218-733-0078 -  
tdurfee@duluthairport.com

**AWOS/ASOS:** 218-720-4886 - VHF 119.275

**MnWAS Loc/Hrs:** Arrival/Departure Building - 24 hours

**Attended:** All/MON-FRI/0800-1700

**Available Fuel:** 100LL - available 24 hours with credit card.

**FBO(s):** None

**Businesses:** Hangar 10 Aero - 218-310-2333 -  
www.hangar10aero.com

Hatz Bantam Light Sport and Biplane - 218-310-2333 -  
www.hatzbantam.com

Jonathan Aero - 218-269-2433

**Ground Transport:** Courtesy car; taxis, Uber, Lyft available; city bus at  
nearby park - ¼ mile, www.duluthtransit.com; Avis  
Rental Car - 218-727-7233

**Food Service:** Soft drink vending machines; Love Creamery (Ice  
Cream) - weekends Jun-Aug; Restaurant delivery -  
www.fooddudesdelivery.com

**Dining:** Numerous restaurants 5-7 miles, some will deliver

**Lodging:** Numerous hotels 4-7 miles from airport -  
www.visitduluth.com

**Airport Events:** None

**Underwing Camp:** Yes

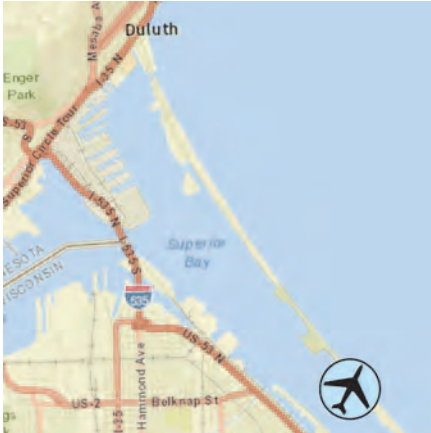
**Campgrounds:** Spirit Mountain - 218-624-8544; Indian Point -  
855-777-0652

**Local Attractions:** Enger Golf Course; Canal Park; Park Point - Nature trail,  
beach and park (adjacent to airport); Spirit Mountain;  
Great Lakes Aquarium; Lake Superior Zoo; Maritime  
Museum; Aerial Lift Bridge; Duluth Entertainment &  
Convention Center (DECC); Amsoil Arena; Bayfront  
Festival Park; Experience Duluth (tours) Bentleyville  
Tour of Lights (Christmas Season); Grandma's  
Marathon; Tall Ships Festival; DLH Air Show

**Comments:** National Weather Service - 218-729-6697  
U.S. Customs - 218-720-5203 - Airport of Entry  
Duluth Airport Authority - www.duluthairport.com

Field Elev: 611' TPA: 1611' (1000' AGL)

Duluth - DYT



SEC. CH: GREEN BAY  
 LAT: 46-43-18.699N  
 LONG: 092-02-36.380W  
 Approaches: RNAV  
 AIRPORT OF ENTRY  
 COMM: 122.7 (L)  
 WX: VHF 119.275  
 APP: 125.45 DLH CTR: 127.9 MSP  
 DLH CLNC DEL: 124.8  
 CLNC DEL: 218-740-5950

Aquatic Invasive Species Infested Waters



Duluth Sky Harbor Airport

## East Gull Lake - M16

www.maddens.com

11266 Pine Beach Peninsula, Brainerd, MN 56401-2080

---



**Airport Manager:** Ben Thuringer - 218-855-5910 -  
ben@maddens.com

**Contact Person:** Ben Thuringer - 218-855-5910 -  
ben@maddens.com

**AWOS/ASOS:** None

**MnWAS Loc/Hrs:** None

**Attended:** Unattended

**Available Fuel:** None

**FBO(s):** None

**Businesses:** None

**Ground Transport:** None

**Food Service:** Yes

**Dining:** Madden's on Gull Lake - 218-829-2811  
Madden Inn  
Madden Lodge  
Parfecto Pizza

**Lodging:** Madden's on Gull Lake - 218-829-2811  
Madden Inn  
Madden Lodge

**Airport Events:** MSPA Safety Seminar

**Underwing Camp:** No

**Campgrounds:** No

**Local Attractions:** Madden's on Gull Lake Golf Course - 218-829-2811

**Comments:** None



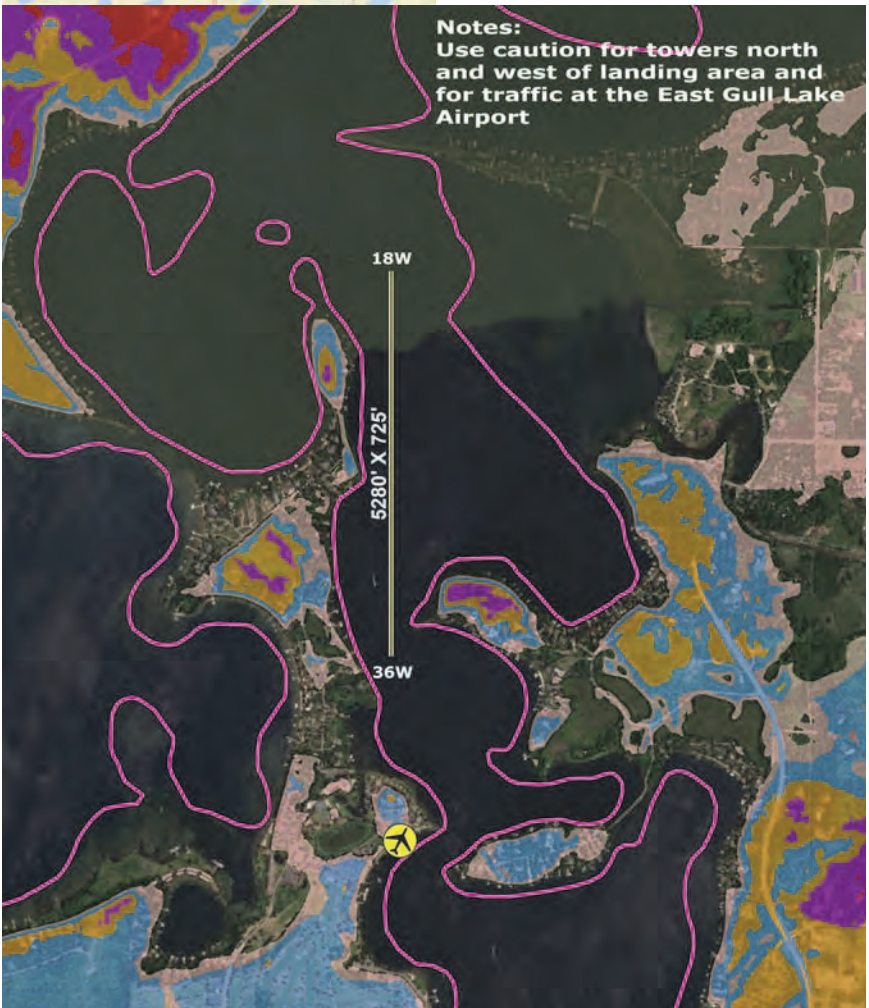
Field Elev: 1197' TPA: 2197' (1000' AGL)

East Gull Lake - M16



SEC. CH: TWIN CITIES  
LAT: 46-24-46.370N  
LONG: 094-22-14.65W  
Approaches: Visual Only  
Right Traffic Rwy 36W  
COMM: 122.9

Aquatic Invasive Species Infested Waters



**Notes:**  
Use caution for towers north and west of landing area and for traffic at the East Gull Lake Airport

Steamboat Bay Seaplane Base

## Elbow Lake - Y63

1111 - 2nd Street SW, Elbow Lake, MN 56531-4402

---



**Airport Manager:** Joe LaRue - 218-685-6594 -  
joe@prairie-air.net

**Contact Person:** Joe LaRue - 218-685-6594 -  
joe@prairie-air.net

**AWOS/ASOS:** 218-685-6456 - VHF 118.075

**MnWAS Loc/Hrs:** Arrival/Departure Building - 24 hours

**Attended:** All/Mon-Fri/0700-1800

**Available Fuel:** 100LL - available 24 hours with credit card

**FBO(s):** Prairie Air Inc - 218-685-6594 - 122.9 - joe@prairie-  
air.net - www.prairie-air.net

**Businesses:** None

**Ground Transport:** Courtesy car - call airport manager for key  
Rainbow Rider - www.rainbowriderbus.com

**Food Service:** None

**Dining:** Han's House - 218-685-4193 - 1 mile  
The Knotty Pine - 218-685-4242 - 1 mile

**Lodging:** Country Inn Motel - 218-685-4511 - ½ mile

**Airport Events:** Annual Fly-In - first weekend in August

**Underwing Camp:** Yes

**Campgrounds:** Tipsinah Mounds Campground - 218-685-5114 - 6 miles

**Local Attractions:** Tipsinah Mounds Golf Course - Pomme de Terre Lake  
Golf Course - 6 miles - 218-685-4271 or  
800-660-8642 - Holes: 18; campgrounds; Pomme de  
Terre Lake  
Flekkefest Celebrations - first weekend in August; Grant  
County Historical Museum; excellent fishing & hunting;  
snowmobiling - 120 miles of trails

**Comments:** Airport manager's cell phone - 208-755-5988  
Evening after hours phone - 208-755-5988  
Arrival/Departure Building phone - 218-685-4905  
FBO hours - Mon-Fri, 7:00 AM - 6:00 PM

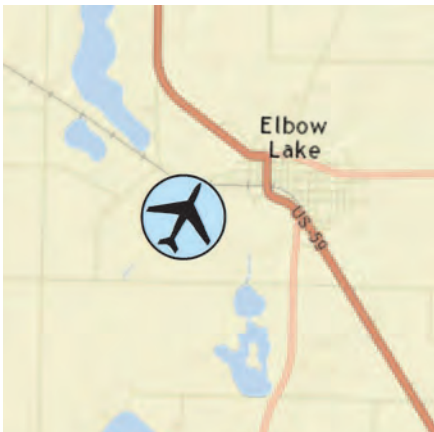
### Seaplane Operations:

Any person desiring to use the Elbow Lake Seaplane Base must hold at least a Private Pilot Certificate with a seaplane rating and shall obtain the prior permission of the Elbow Lake airport manager for each landing and takeoff.

The Elbow Lake Seaplane Base shall not be used for air tours or air taxi operations and no training flights or multiple operations will be allowed at the Elbow Lake Seaplane Base.

Field Elev: 1206' TPA: 2206' (1000' AGL)

Elbow Lake - Y63



SEC. CH: TWIN CITIES  
LAT: 45-59-05.396N  
LONG: 095-59-30.670W  
Approaches: RNAV  
COMM: 122.9 (L)  
WX: VHF 118.075  
CTR: 126.1 MSP  
CLNC DEL: 651-463-5588

Any seaplane traffic operating from the Elbow Lake Seaplane Base shall comply with the rules stated below.

The Elbow Lake Police have the authority to enforce said operating limitations.



Rules:

1. Seaplane traffic will monitor and make traffic calls on the Elbow Lake Airport CTAF and give way to aircraft landing on Runway 14/32.
2. Aircraft using Waterway 29 shall make right traffic.
3. Aircraft using Waterway 11 shall make left traffic and avoid the final approach course to Runway 14.
4. The seaplane landing traffic pattern shall be 2000' (795' AGL).
5. Seaplane takeoffs and landings shall be between 7:00AM and sunset.
6. Avoid takeoffs and landings over shoreland noise sensitive areas.
7. No pilot training is permitted; only certificated pilots with a seaplane rating may operate on this lake.

**Elbow Lake Municipal Airport-Pride of the Prairie**

## Eveleth - 9Y5

7487 Ely Lake Drive, Eveleth, MN 55734-4009

---



**Airport Manager:** Charlie Fox - 218-749-5734 -  
elylake.seaplane@gmail.com

**Contact Person:** Charlie Fox - 218-749-5734 -  
krhude@charter.net

**AWOS/ASOS:** 218-744-2369 - VHF 118.825

**MnWAS Loc/Hrs:** None

**Attended:** All/M-F/0800-1900, All/Sat/0800-1800, All/Sun/0900-  
1700 via EVM

**Available Fuel:** 100LL

**FBO(s):** None

**Businesses:** Taconite Aviation, Inc. - 218-744-1428

**Ground Transport:** Quad City Cab - 218-749-5000  
C & M Taxi - 218-749-4000  
Car Rental - Ken Waschke Auto - 218-741-6000  
Arrowhead Transit - [www.arrowheadtransit.com](http://www.arrowheadtransit.com)

**Food Service:** None

**Dining:** Boomtown Woodfire - 3 miles - 218-248-8381  
Subway - 4 miles - 218-744-2673  
Mary's Morsels & Catering - 218-744-3323 - 4 miles  
Numerous others - 9-10 miles

**Lodging:** Koke's Motel - 218-744-4500 - 4 miles  
Super 8 - 218 744 1661 - 4 miles  
AmericInn - 218-741-7839 - 10 miles  
Comfort Inn - 218-741-7411 - 13 miles

**Airport Events:** None

**Underwing Camp:** Yes

**Campgrounds:** Ely Lake Campground - 1 mile  
Biwabik Campground - 20 miles  
Gilbert Sherwood Forest Campground - 6 miles

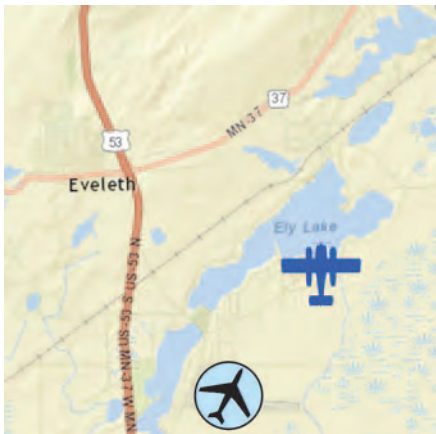
**Local Attractions:** Eveleth Golf Course - 2 miles - Holes: 9; Virginia Golf  
Course - 12 miles - Holes: 18; Giants Ridge Golf  
Course - 25 miles - Holes: 18; Land of the Loon  
Festival - Mid-June; Hockey Hall of Fame; Taconite  
Mining tours & views; Mesabi bike trail

**Comments:** Lobby door code - 215 (last 3 digits of emergency  
frequency)



Field Elev: 1376' TPA: 2376' (1000' AGL)

Eveleth - 9Y5



SEC. CH: GREEN BAY  
LAT: 47-26-38.786N  
LONG: 092-28-33.829W  
Approaches: Visual Only  
COMM: 122.7  
WX: VHF 118.825



**Sky Harbor Seaplane Base**



## Grand Marais - ØG5

www.royaero.com

123 Airport Road, Grand Marais, MN 55604-2304

---



**Airport Manager:** Rodney Roy - 218-387-3024 -  
airport@boreal.org

**Contact Person:** Dottie & Rodney Roy -  
218-387-3024 - airport@boreal.org

**AWOS/ASOS:** 218-387-1971 - VHF 119.925

**MnWAS Loc/Hrs:** None

**Attended:** Unattended

**Available Fuel:** 100LL, Jet A - for fuel call on 122.8 or 218-387-2012

**FBO(s):** None

**Businesses:** None

**Ground Transport:** Rentals - Steve's Sports & Auto - 218-387-1060  
Taxi - Harriet Quarles Transportation - 218-387-1801

**Food Service:** Vending

**Dining:** The Landing - ¼ mile

**Lodging:** The Landing - ¼ mile

**Airport Events:** None

**Underwing Camp:** No

**Campgrounds:** Pine Mountain Campground - ½ mile  
Devil's Track Campground - 5 miles

**Local Attractions:** Gunflint Hills Golf Course - 4 miles  
Superior National at Lutsen Golf Course - 20 miles  
Harbor of Grand Marais  
Hiking  
Fishing  
Boating  
Mountain bike trails

**Comments:** Floating docks, access road & ramp  
U.S. Customs Landing Rights Airport - May 15 -  
October 15 - advance notice required - 218-387-1148  
(9:00 AM - 5:00 PM) or 218-475-2244 (24 hours)  
Boreal Forest web site - [www.boreal.org](http://www.boreal.org)  
After hours phone is manager's home phone -  
218-387-2012

Field Elev: 1635' TPA: 2635' (1000' AGL)

Grand Marais - ØG5



SEC. CH: GREEN BAY  
LAT: 47-49-35.029N  
LONG: 090-23-00.890W  
Approaches: Visual Only  
COMM: 122.800  
WX: VHF 119.925



Grand Marais-Cook County Seaplane Base

## Grand Marais - M56

www.gunflint.com

143 South Gunflint Lake Road, Grand Marais, MN 55604

---



**Airport Manager:** John Fredrikson - 218-388-2294 - john@gunflint.com

**Contact Person:** John Fredrikson - 218-388-0501 - john@gunflint.com

**AWOS/ASOS:** None

**MnWAS Loc/Hrs:** None

**Attended:** Unattended

**Available Fuel:** None

**FBO(s):** None

**Businesses:** None

**Ground Transport:** None

**Food Service:** On-site

**Dining:** Justine's at Gunflint Lodge on-site - 218-388-2294

**Lodging:** Gunflint Lodge & Outfitters on-site - 33 cabins - 218-388-2294

**Airport Events:** None

**Underwing Camp:** No

**Campgrounds:** None

**Local Attractions:** Full service resort on-site; massages, fishing guides, Towering Pines Canopy Tour Zipline, Gunflint Riding Stables. Boundary Waters Canoe Area, canoes, kayaks, naturalist activities.

**Comments:** Gunflint Lodge docks staffed from 8am to 8pm, Mogas with ethanol available at dock.

Field Elev: 1545' TPA: 2545' (1000' AGL)

Grand Marais - M56

SEC. CH: TWIN CITIES

LAT: 48-05-07N

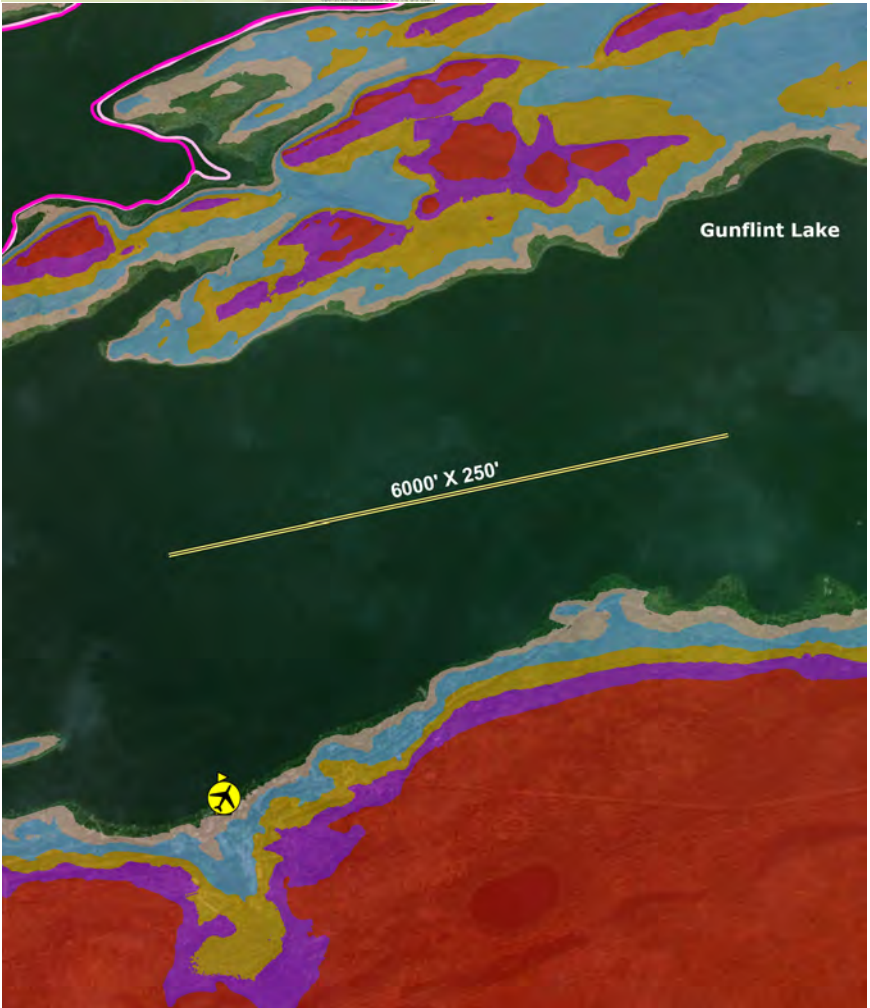
LONG: 90-45-01W

Approaches: Visual Only

COMM: 122.9



Aquatic Invasive Species Infested Waters



Gunflint Lodge Seaplane Base

## International Falls - Ø9I

www.internationalfallsairport.com

Highway 11 East, International Falls, MN 56649-8802

---



**Airport Manager:** Thor Einarson - 218-283-4461 -  
thor@einarsonflying.com

**Contact Person:** Thor Einarson - 218-283-4461 -  
thor@einarsonflying.com

**AWOS/ASOS:** 218-285-2996 - VHF 120.0

**MnWAS Loc/Hrs:** None

**Attended:** Unattended

**Available Fuel:** 100LL - for fuel call 122.8 or 218-283-4461

**FBO(s):** None

**Businesses:** None

**Ground Transport:** Arrowhead Transit - [www.arrowheadtransit.com](http://www.arrowheadtransit.com)  
City Cab - 218-283-8635

**Food Service:** None

**Dining:** International Falls: Margarita's Mexican Grill 218-283-3333; Chocolate Moose Restaurant - 218-283-8888; Giovanni's - 218-283-2064; Lenard's AmericInn - 218-283-8000; Rose Garden Restaurant - 218-283-4551; Sandy's Place - 218-185-9108; Shorelunch Café - 218-185-7483; Dairy Queen - 218-283-3428; Domino's Pizza - 218-283-3444; Hardees - 218-283-9945; McDonald's - 218-283-9500; Subway - 218-283-4555  
Additional Dining in Ranier and on Rainy Lake

**Lodging:** International Falls: Budget Host Inn - 218-283-2577; Days Inn - 218-283-9441; Falls Motel - 218-283-8434; Hilltop Motel - 218-283-2505; AmericInn - 218-283-8000; Northern Lights Motel - 218-283-2528; America's Best Value Inn - 218-283-8811; TeePee Motel - 218-283-8494; Voyageur Motel - 218-283-9424  
Additional Lodging in Ranier and on Rainy Lake

**Airport Events:** None

**Underwing Camp:** No

**Campgrounds:** International Falls: Arnold's Campground & R.V. Park - 218-285-9100 - 3 miles; International Voyageurs R.V. Park - 218-283-4679; Riverside Court - 218-283-2839 - 3 miles  
Additional camping on Rainy Lake

**Local Attractions:** See airport entry for INL - Falls International Airport

**Comments:** Combination to the building is 1215  
For fuel contact Einarson Flying Service, Inc. - 218-283-4461  
National Weather Service - 218-283-8431  
U.S. Customs - 218-283-2541 - contact FSS 123.6  
15 minutes prior to landing and call before takeoff;  
Area information: [www.rainylake.org](http://www.rainylake.org) &  
[www.ci.international-falls.mn.us](http://www.ci.international-falls.mn.us)



**Field Elev: 1110' TPA: 1710' (600' AGL) International Falls - Ø9I**



SEC. CH: TWIN CITIES  
LAT: 48-36-21.000N  
LONG: 093-22-15W  
Approaches: Visual Only  
COMM: 122.800  
WX: VHF 120.0

**Aquatic Invasive Species Infested Waters**



**International Falls Seaplane Base**

## Inver Grove Heights - Ø9Y

9205 River Road, Inver Grove Heights, MN 55076-4601

---

**Airport Manager:** Robert Wiplinger - 651-286-6612 -  
bwiplinger@wipaire.com

**Contact Person:** Robert Wiplinger - 651-451-1205 -  
bwiplinger@wipaire.com



**AWOS/ASOS:** None

**MnWAS Loc/Hrs:** None

**Attended:** All/All/All

**Available Fuel:** 100LL - contact FBO

**FBO(s):** Wipaire, Inc.

**Businesses:** None

**Ground Transport:** Taxi

**Food Service:** None

**Dining:** Numerous nearby - see South St. Paul Municipal  
Airport - Fleming Field (SGS) for details

**Lodging:** Numerous nearby - see South St. Paul Municipal  
Airport - Fleming Field (SGS) for details

**Airport Events:** None

**Underwing Camp:** No

**Campgrounds:** None reported

**Local Attractions:** Numerous nearby - see South St. Paul Municipal  
Airport - Fleming Field (SGS) for details

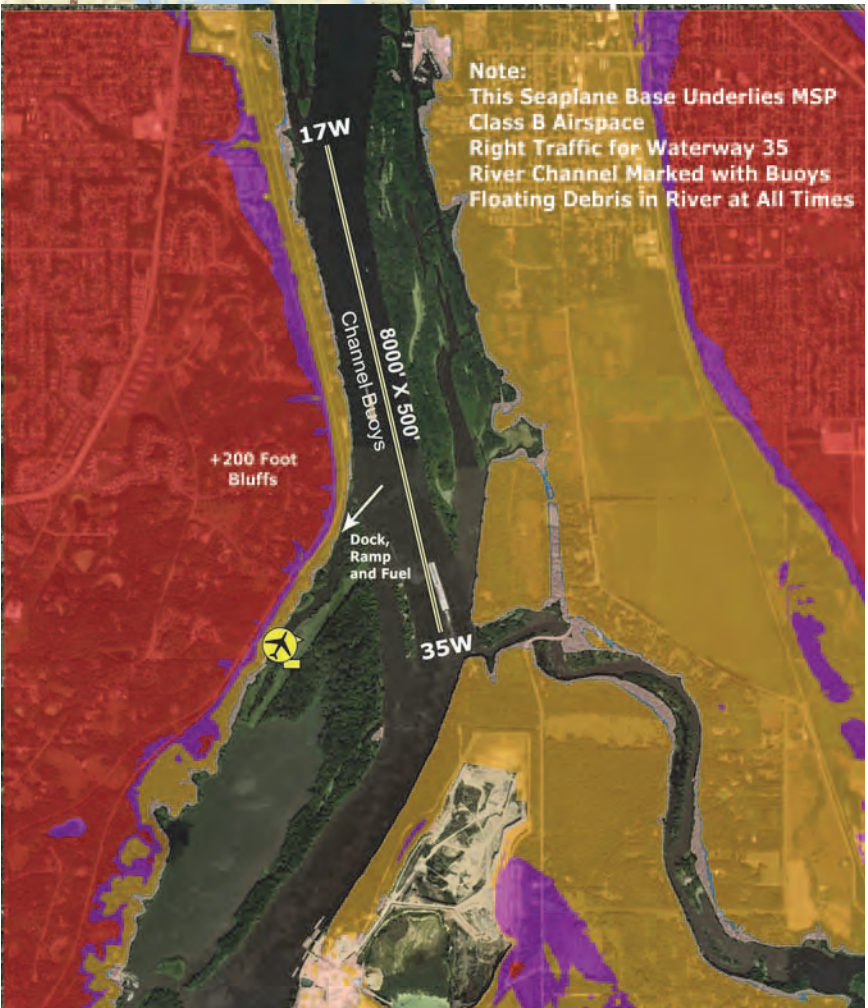
**Comments:** For fuel call airport manager

**Field Elev: 687' TPA: 1687' (1000' AGL) Inver Grove Heights - Ø9Y**



SEC. CH: TWIN CITIES  
LAT: 44-48-59.879N  
LONG: 093-00-55.769W  
Approaches: Visual Only  
Right Traffic Rwy 35w  
COMM: 122.900

**Aquatic Invasive Species Infested Waters**



**Wipline Seaplane Base**

## Lino Lakes - 8Y4

6980 Lake Drive, Lino Lakes, MN 55014-1925

---



**Airport Manager:** Bruce R. Hanson/Cherie Burger -  
651-780-4179 -  
brucerhanson@gmail.com

**Contact Person:** Bruce R. Hanson/Cherie Burger -  
651-780-4179 - N70ky@yahoo.com

**AWOS/ASOS:** None

**MnWAS Loc/Hrs:** None

**Attended:** May-Oct/All/Dawn-Dusk

**Available Fuel:** 100LL - after hours call 651-792-4703

**FBO(s):** None

**Businesses:** Seaplane Services Inc - 651-792-4703 -  
www.seaplaneservices.com

Surfside Seaplane Training LLC - 612-309-3189

**Ground Transport:** None

**Food Service:** None

**Dining:** The Tavern On Main -  
2 miles; Burger King - 2 miles; Subway - 2 miles;  
McDonald's - 2 miles; Dairy Queen - 2 miles;  
Trappers Bar & Grill (on the lake)

**Lodging:** Mounds View Inn - 5 miles  
Comfort Inn - 1½ miles

**Airport Events:** Seaplane Pilots Annual Picnic - August

**Underwing Camp:** Yes

**Campgrounds:** On site; Rice Creek/Chain of Lakes Regional Park -  
651-426-7564

**Local Attractions:** Chomonix Golf Course - 1 mile; canoeing; fishing;  
Shoreview Community Center - 5 miles; public library -  
1 mile

**Comments:** Rice Lake Elementary School is on the south side of the  
lake. Approach & departure to & from the west contact  
Anoka Control Tower on 132.4. Make approach &  
departure over adjoining lakes when possible.

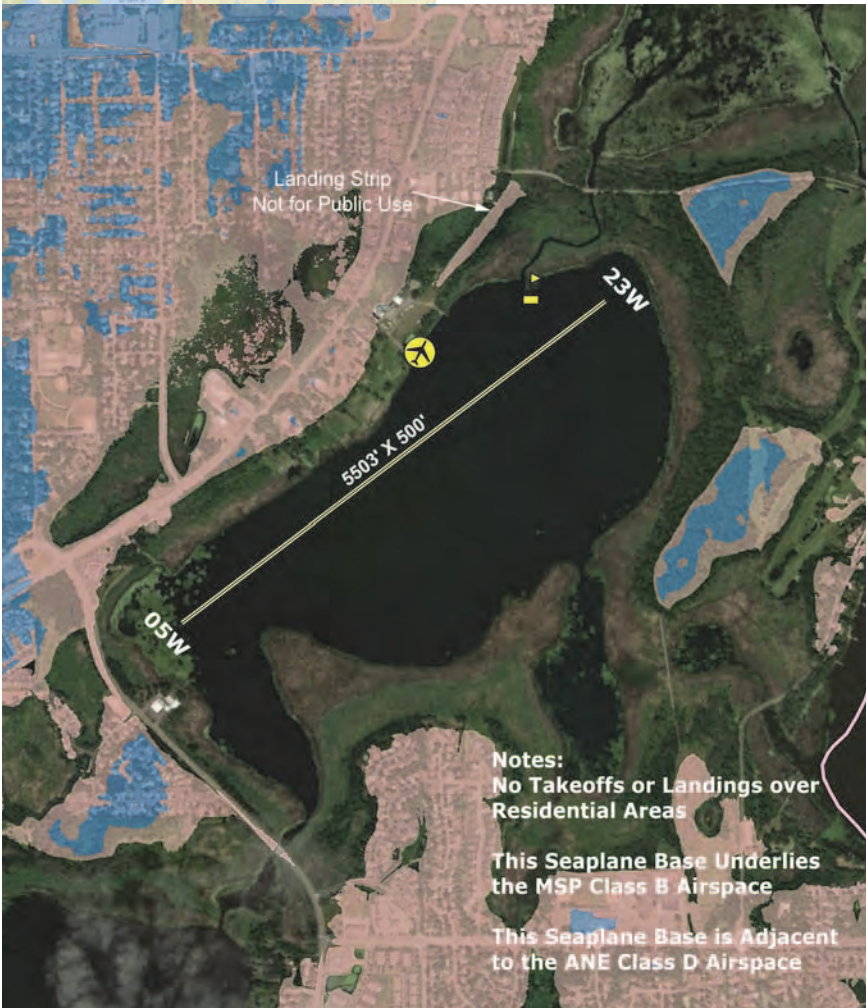


Field Elev: 880' TPA: 1480' (600' AGL)

Lino Lakes - 8Y4



SEC. CH: TWIN CITIES  
LAT: 45-08-59.878N  
LONG: 093-07-00.800W  
Approaches: Visual Only  
COMM: 122.900



Notes:  
No Takeoffs or Landings over Residential Areas

This Seaplane Base Underlies the MSP Class B Airspace

This Seaplane Base is Adjacent to the ANE Class D Airspace

**Surfside Seaplane Base**



## Tower - 12D

5800 Hoodoo Point Road, Tower, MN 55790-9999

---



**Airport Manager:** John Burgess - 218-780-5902 -  
jbf1ight63@gmail.com

**Contact Person:** John Burgess - 218-780-5902 -  
cityoftower@accessmn.com

**AWOS/ASOS:** None

**MnWAS Loc/Hrs:** Arrival/Departure Building - 24 hours

**Attended:** Unattended

**Available Fuel:** 100LL - available 24 hours with credit card

**FBO(s):** None

**Businesses:** Adventure Bound Seaplanes LLC - 612-868-4243 -  
www.adventureseaplanes.com

**Ground Transport:** Courtesy car;  
Fortune Bay Resort & Casino courtesy van -  
218-753-6400  
Arrowhead Transit - www.arrowheadtransit.com

**Food Service:** None

**Dining:** Benchwarmers - 218-753-5158 - 1 mile  
Good Ole Days - 218-753-6097 - 1 mile

**Lodging:** Marjo Motel - 218-753-4851 - 1 mile  
Tower Hotel - 218-753-2710 - 1 mile  
Fortune Bay Resort & Casino - 218-753-6400 - 10 miles

**Airport Events:** Annual Fly-In

**Underwing Camp:** No

**Campgrounds:** Hoodoo Point Campground - adjacent to airport

**Local Attractions:** Fortune Bay Resort & Casino - 218-753-6400  
Lake Vermilion  
Hoodoo Point Campground  
Public beach 5 blocks from airport  
Soudan Underground Mine  
Fortune Bay Resort, Casino & Golf Course  
Ironworld

**Comments:** Self service fuel at both the seaplane base & airport  
Tiedowns available  
Float plane services - in & out of water

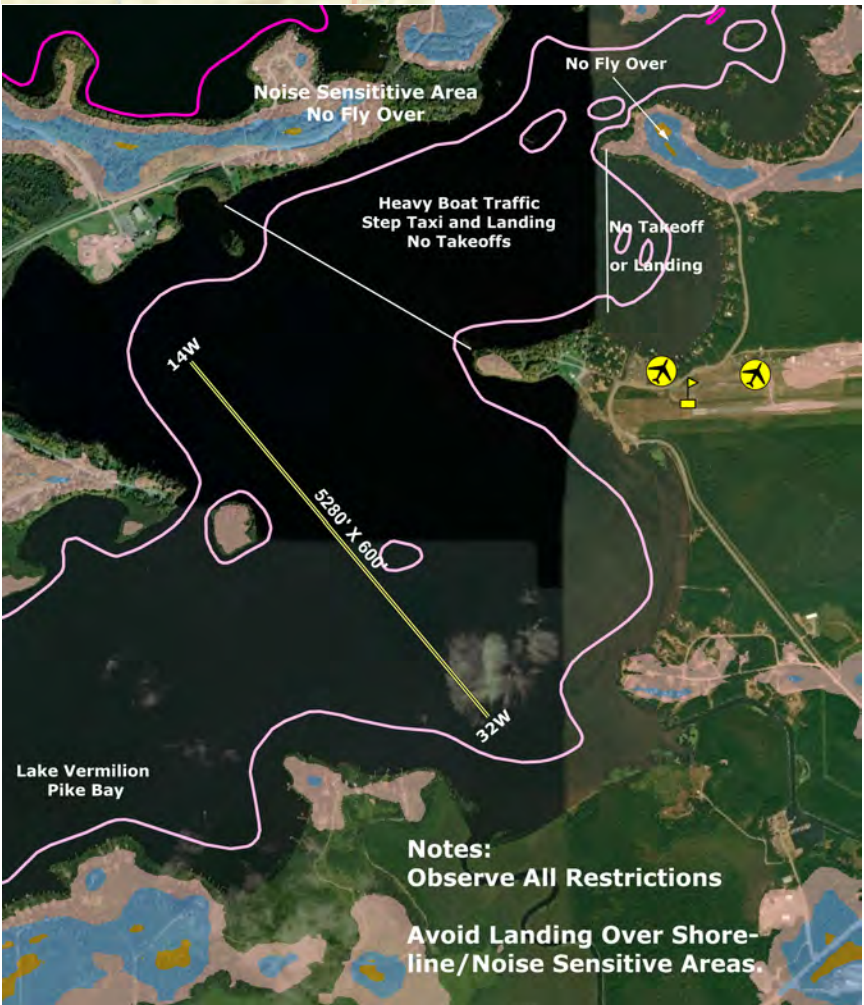
Field Elev: 1370' TPA: 2370' (1000' AGL)

Tower - 12D



SEC. CH: GREEN BAY  
 LAT: 47-49-06.000N  
 LONG: 092-17-30W  
 Approaches: RNAV  
 Right Traffic Rwy 26  
 COMM: 122.9 (L)  
 CTR: 127.9 MSP  
 CLNC DEL: 651-463-5588

Aquatic Invasive Species Infested Waters



Tower Municipal Airport

## Waubun - M49

www.jollyfisherman.com

39126 Jolly Fisherman Road, Waubun, MN 56589-9398

---



**Airport Manager:** Anne Buelow - 701-388-8042 -  
anne@jollyfisherman.com

**Contact Person:** Anne Buelow - 701-388-8042 -  
anne@jollyfisherman.com

**AWOS/ASOS:** None

**MnWAS Loc/Hrs:** None

**Attended:** May-Oct/All/Daylight, Nov-Apr/All/Unattended

**Available Fuel:** None

**FBO(s):** None

**Businesses:** None

**Ground Transport:** Mahnomens County Heartland Express -  
[www.dot.state.mn.us/transit/riders/county/mahnomens.html](http://www.dot.state.mn.us/transit/riders/county/mahnomens.html)

**Food Service:** Microwave food  
Frozen pizza

**Dining:** 10 miles

**Lodging:** 15 cabins at seaplane base

**Airport Events:** None

**Underwing Camp:** No

**Campgrounds:** Across the lake

**Local Attractions:** Golf Course - 30 miles  
Big Elbow Lake

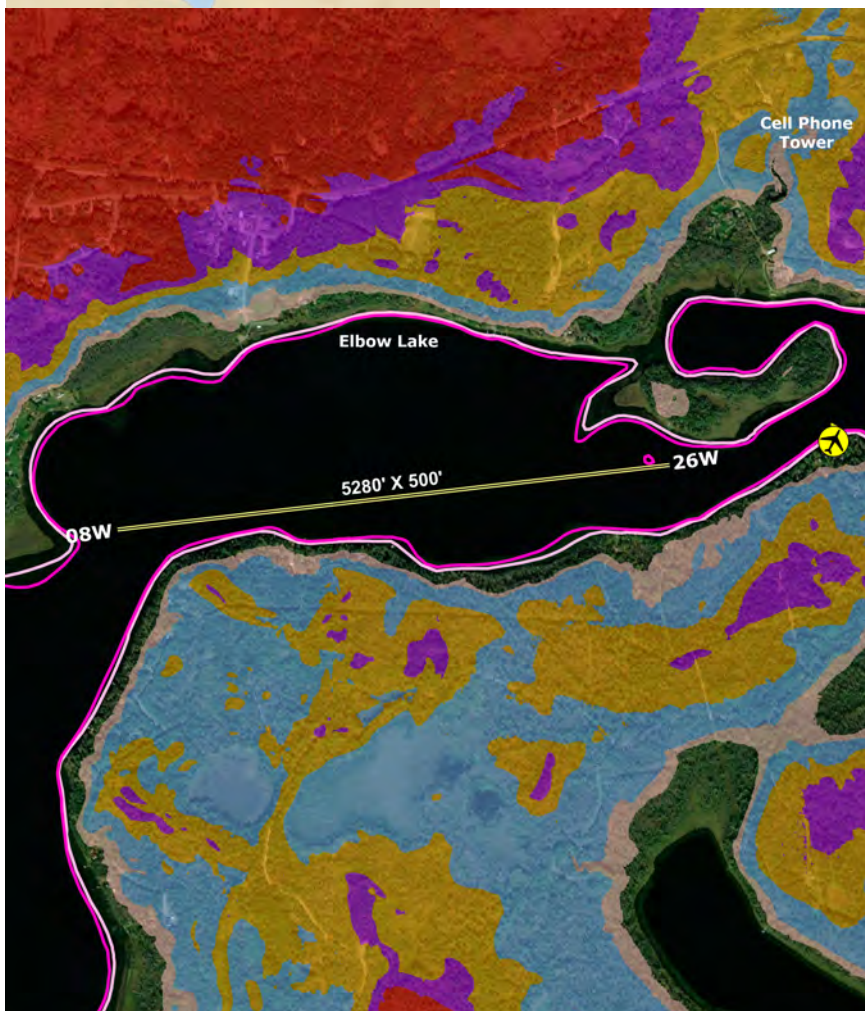
**Comments:** None

Field Elev: 1499' TPA: 2499' (1000' AGL)

Waubun - M49



SEC. CH: TWIN CITIES  
LAT: 47-08-34.854N  
LONG: 095-31-44.106W  
Approaches: Visual Only  
COMM: 122.900



Jolly Fisherman Seaplane Base

